

Many thanks go to the parishes that participate in the Ruettes Tranquilles network. For information on cycle hire outlets, guided walking or cycling tours please visit the Visitor Information Centre. T. 01481 723552 www.visitguernsey.com

The Guernsey Bicycle Group is always pleased to welcome new cyclists. In the summer months they arrange many escorted evening tours around the island. For more information on their activities visit www.gbg.org.gg or search Guernsey Bicycle Group on Facebook.

Living Streets Guernsey LBG is a Living Streets UK affiliated group. Living Streets is the national charity working to create safe, attractive and enjoyable streets and areas where people want to walk. For more information on their activities visit www.livingstreets.org.gg or search Living Streets Guernsey on Facebook.

Brought to you by:
Traffic and Highway Services
PO Box 145
Bulwer Avenue Office
Bulwer Avenue
St Sampson
Guernsey
GY2 4LR

W: www.facebook.com/activetravel
E: traffic@gov.gg
T: 01481 243400
Images courtesy of VisitGuernsey

Information correct July 2017.



Booklet & mobile application
by Submarine:
www.submarine.gg



Download the Walking Cycling Guernsey Mobile App free from your favourite app store. Search for 'walking cycling Guernsey'.



life in the slow lane

Ruettes Tranquilles

Your guide to Guernsey's network of quiet lanes with priority for pedestrians, cyclists and horse riders.





Ruettes Tranquilles

Ruettes Tranquilles can be found in the parishes of Castel, Forest, St Andrew, St Martin, St Saviour, St Sampson and Vale.

Priority is given for pedestrians, cyclists and horse riders, and the lanes have a recommended speed limit of 15 mph for motor vehicles.

All entry points into the network of Ruettes Tranquilles are signed so look out for the green signs.



In some cases, the network is joined up by a signed link road or a link path (an off-road route). On these roads/paths, priority is not given to pedestrians, cyclists and horse riders and they are not subject to a recommended speed limit of 15 mph, so take extra care. They are routes to link the network together between participating parishes.

This guide will help you plan your routes so that you can enjoy your experience of

walking or cycling the network of lanes. These will take you through some of the island's most scenic and peaceful areas of participating parishes. So get your walking shoes on or hop onto your bike! Enjoy Guernsey from a new perspective and take advantage of the natural beauty that the island offers.

An interactive mobile application is available to download free for Android, Windows and Apple equipped devices. Please ensure that location services are activated on your device. Not only are the Ruettes Tranquilles available, but you can also find cycle tour routes and all of the main cycle parking locations.

Designed to maintain key information offline, you can use the app on the move without an internet connection.

E: traffic@gov.gg
T: 01481 243400



States of Guernsey
Traffic and Highway Services

Mobile app. Download for free!



android

Windows

iOS



Castel

Spanning part of the west coast and inland toward the centre of Guernsey.



Ruette Tranquille
Link Road
Link Path



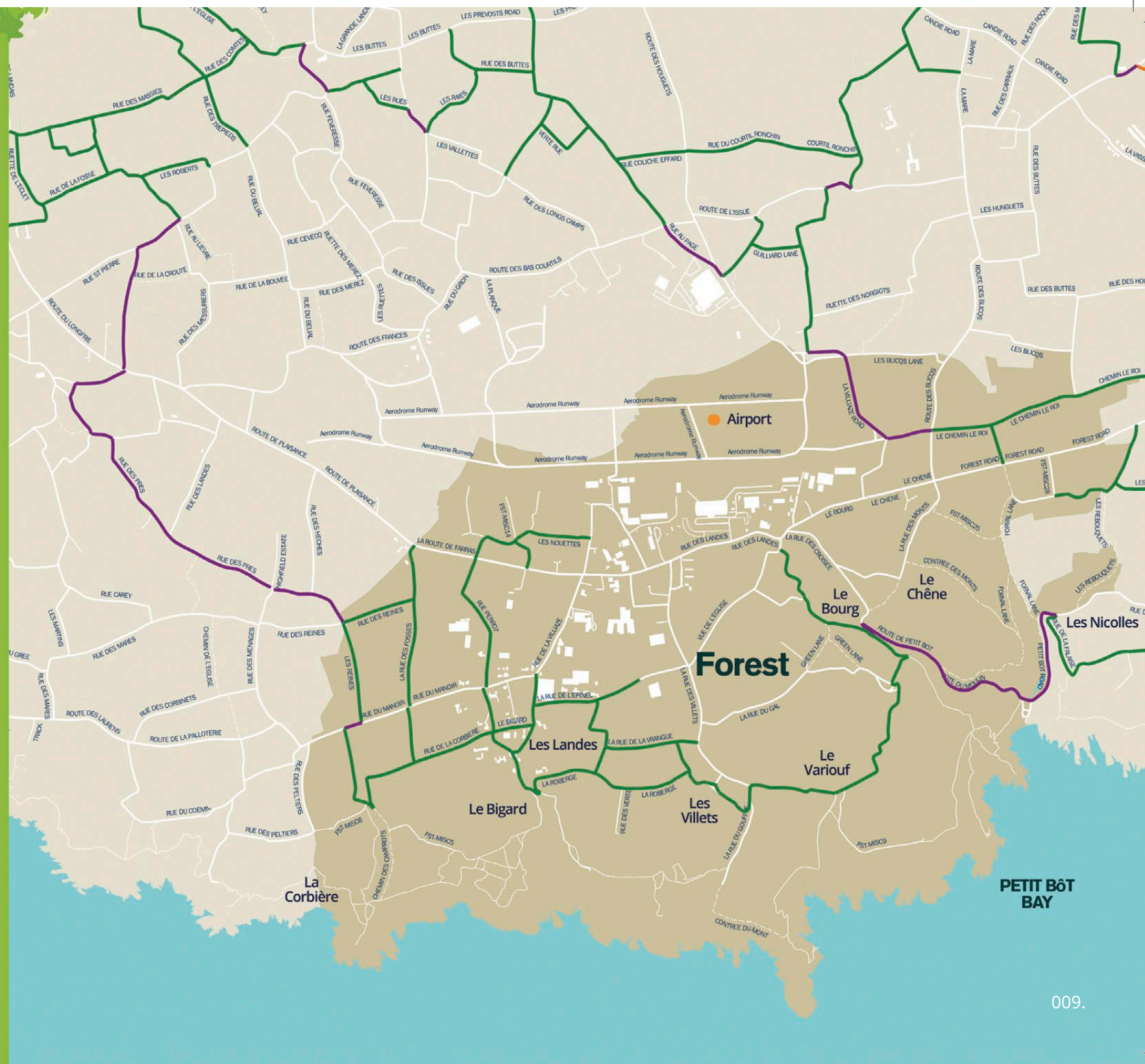




Small in size
but big in
south coast
scenery and
natural beauty.



Ruette Tranquille
Link Road
Link Path







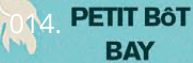
St Martin

South east
tip of the island
with a beautiful
coastline and
quiet lanes.



Ruette Tranquille
Link Road
Link Path








St Saviour

A spectacular coastline which takes you inland toward the heart of the island.



Ruette Tranquille
Link Road
Link Path







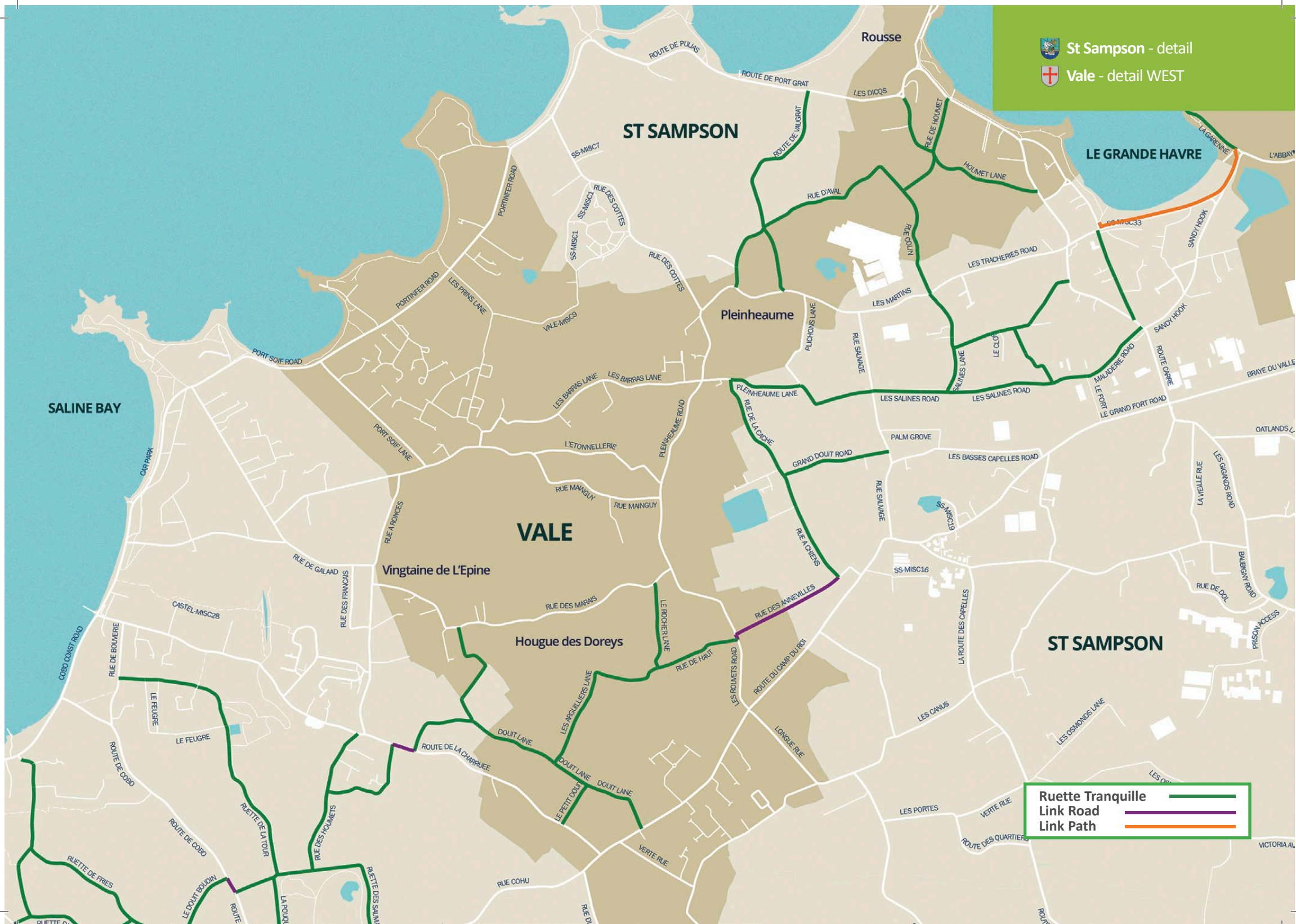
Both split into two areas, these parishes provide a fantastic array of quiet lanes and stunning scenery.



Ruette Tranquille
Link Road
Link Path






St Sampson - detail Vale - detail WEST

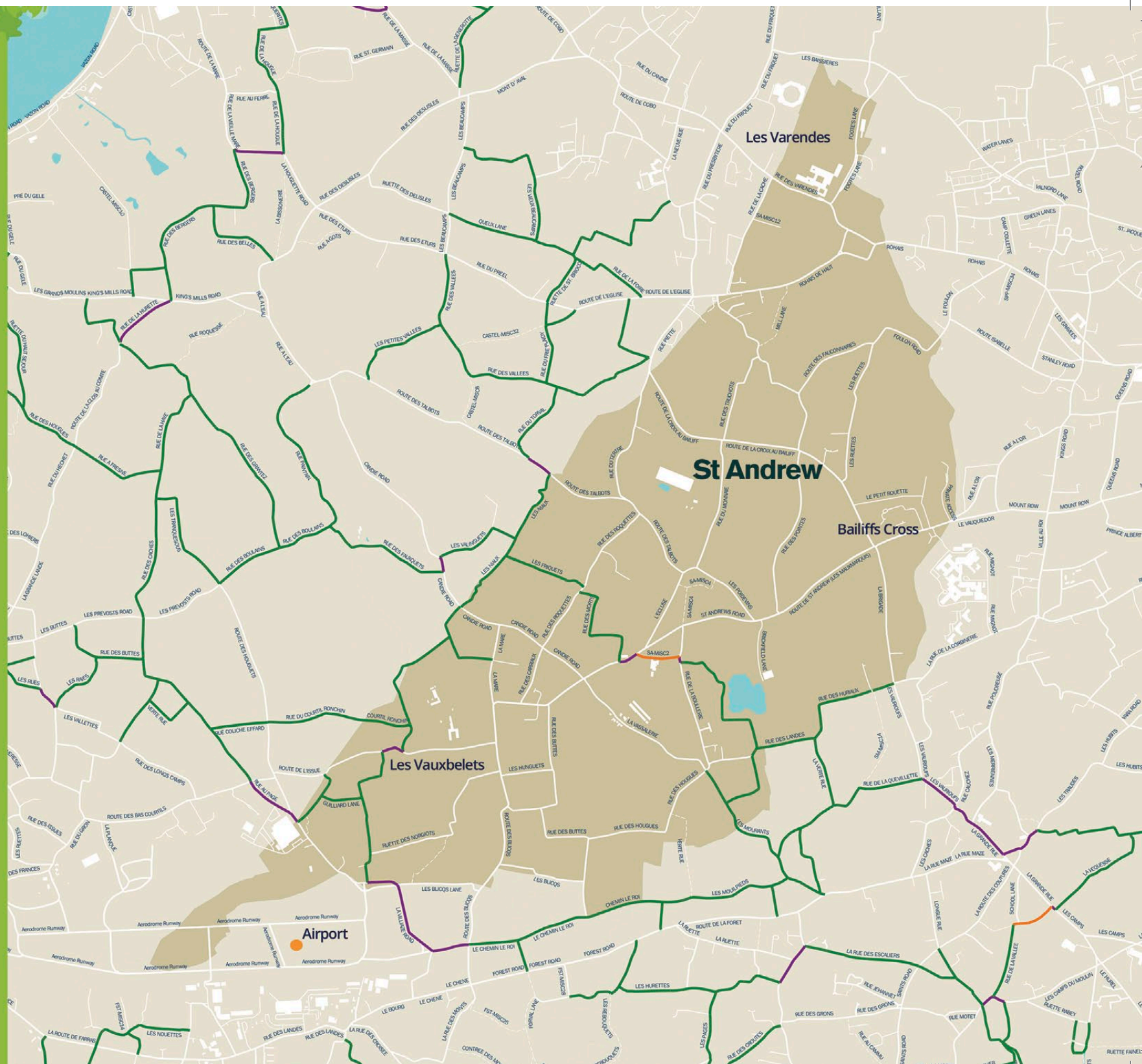


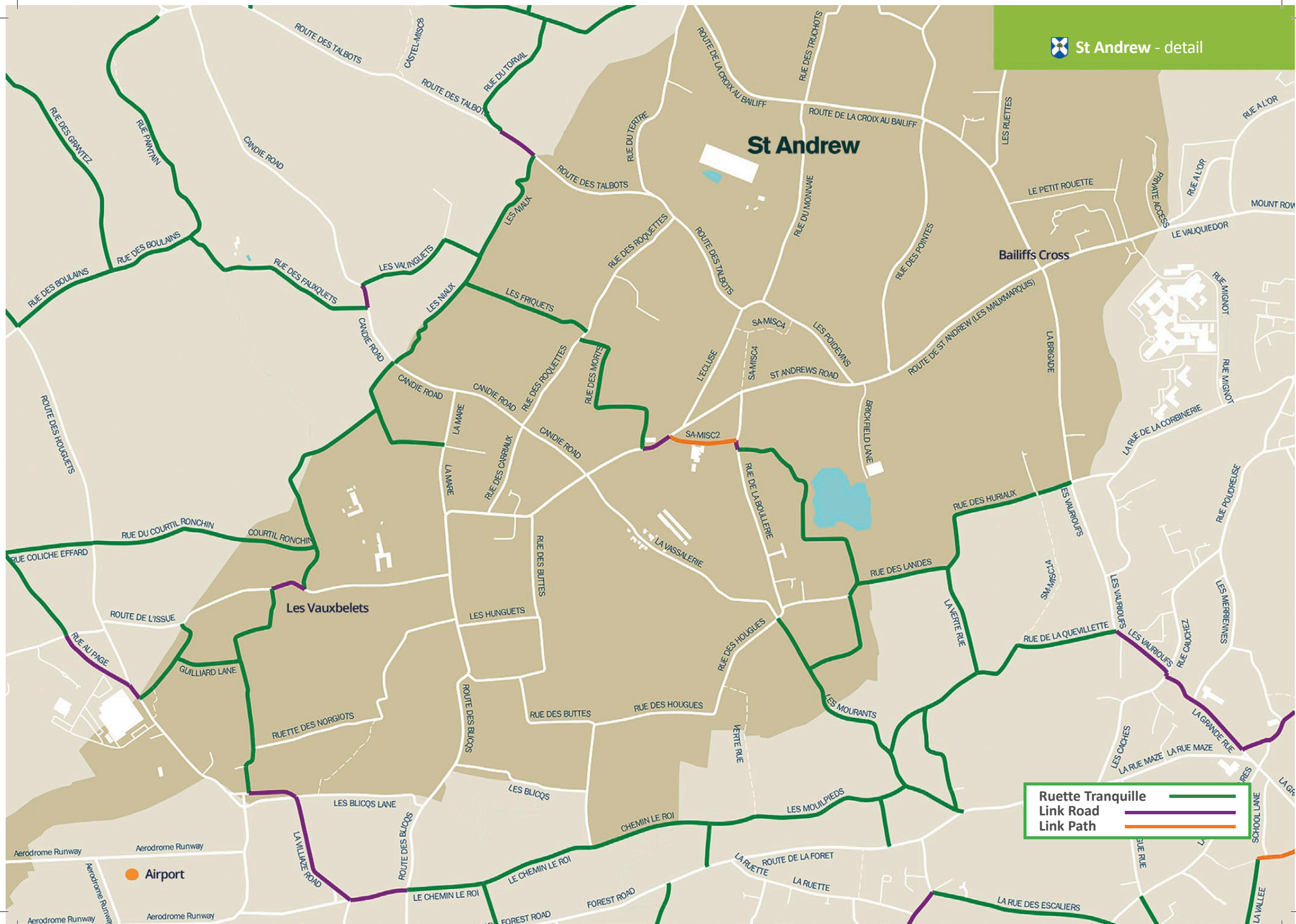
St Andrew

The heart of Guernsey, the central parish links networks which can be explored at your leisure.



Ruette Tranquille
Link Road
Link Path





This map provides an indication of the Ruettes Tranquilles across the island of Guernsey.

Please note that this guide is not intended as a road map and the routes are subject to change. You may find a Perry's Guide used in conjunction with road signage helpful for navigation.

Alternatively, why not try our free mobile application which can be used offline without the need for WiFi or mobile internet connection. This makes it ideal for use on the go.



Have fun and please enjoy the lanes responsibly.

