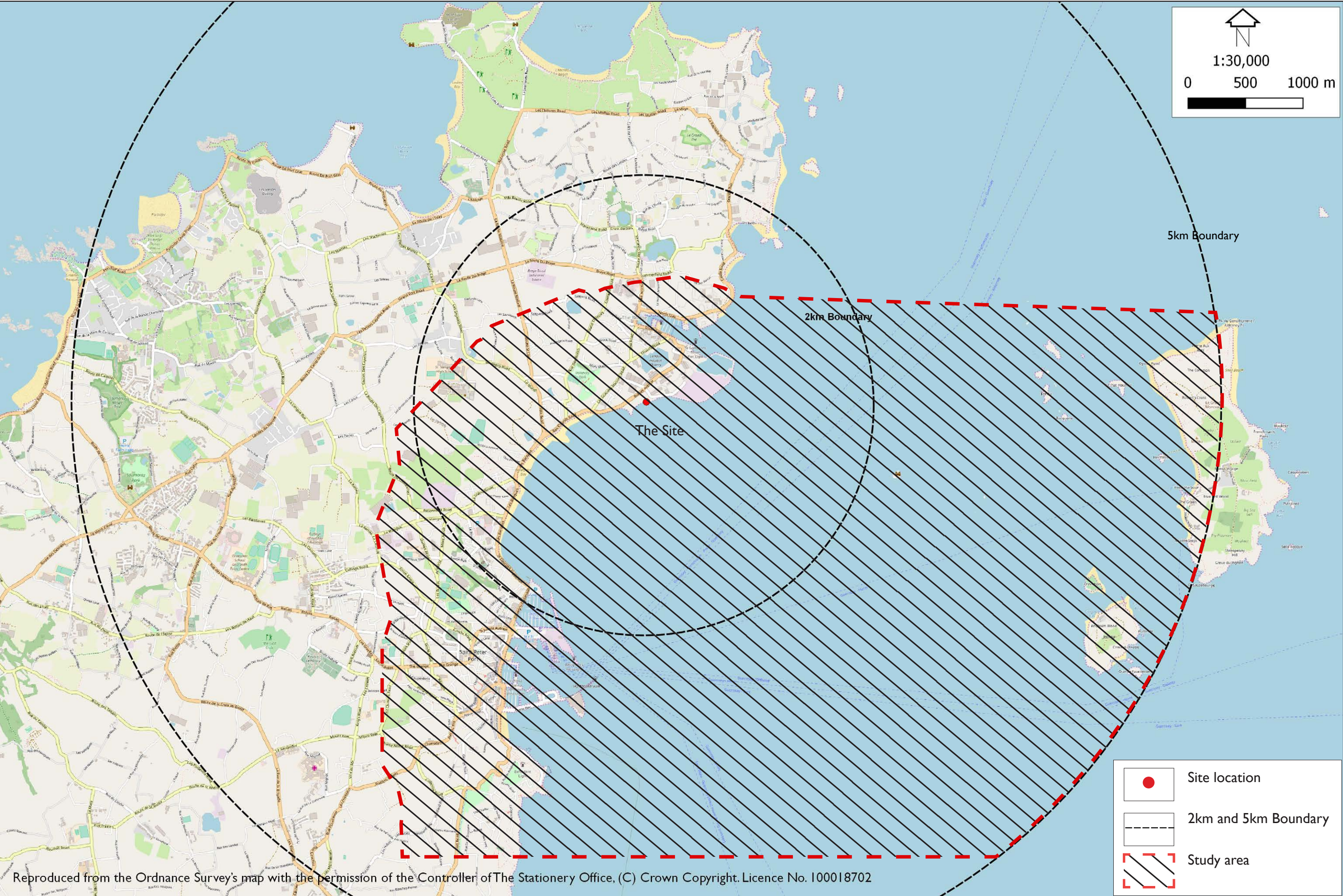



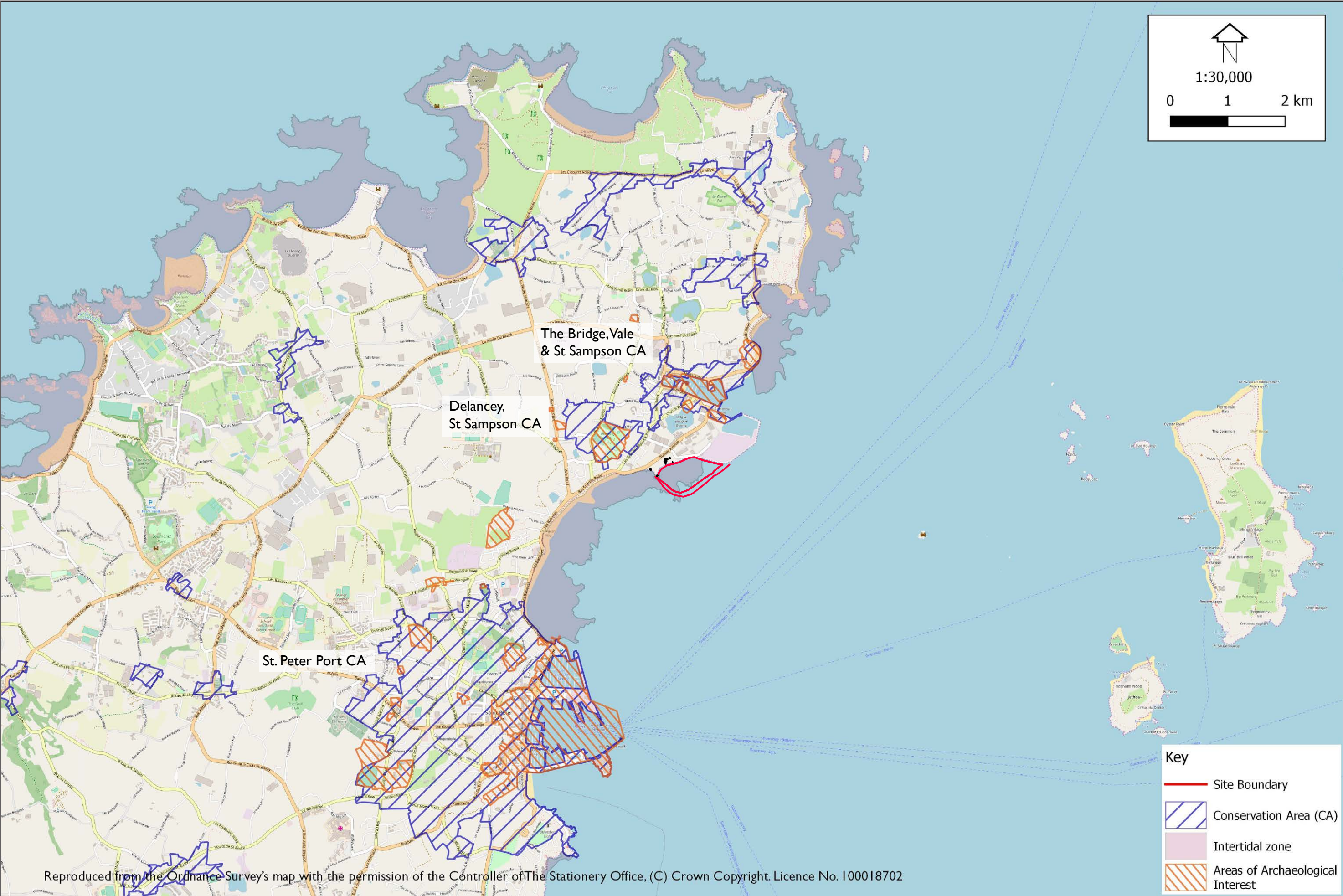


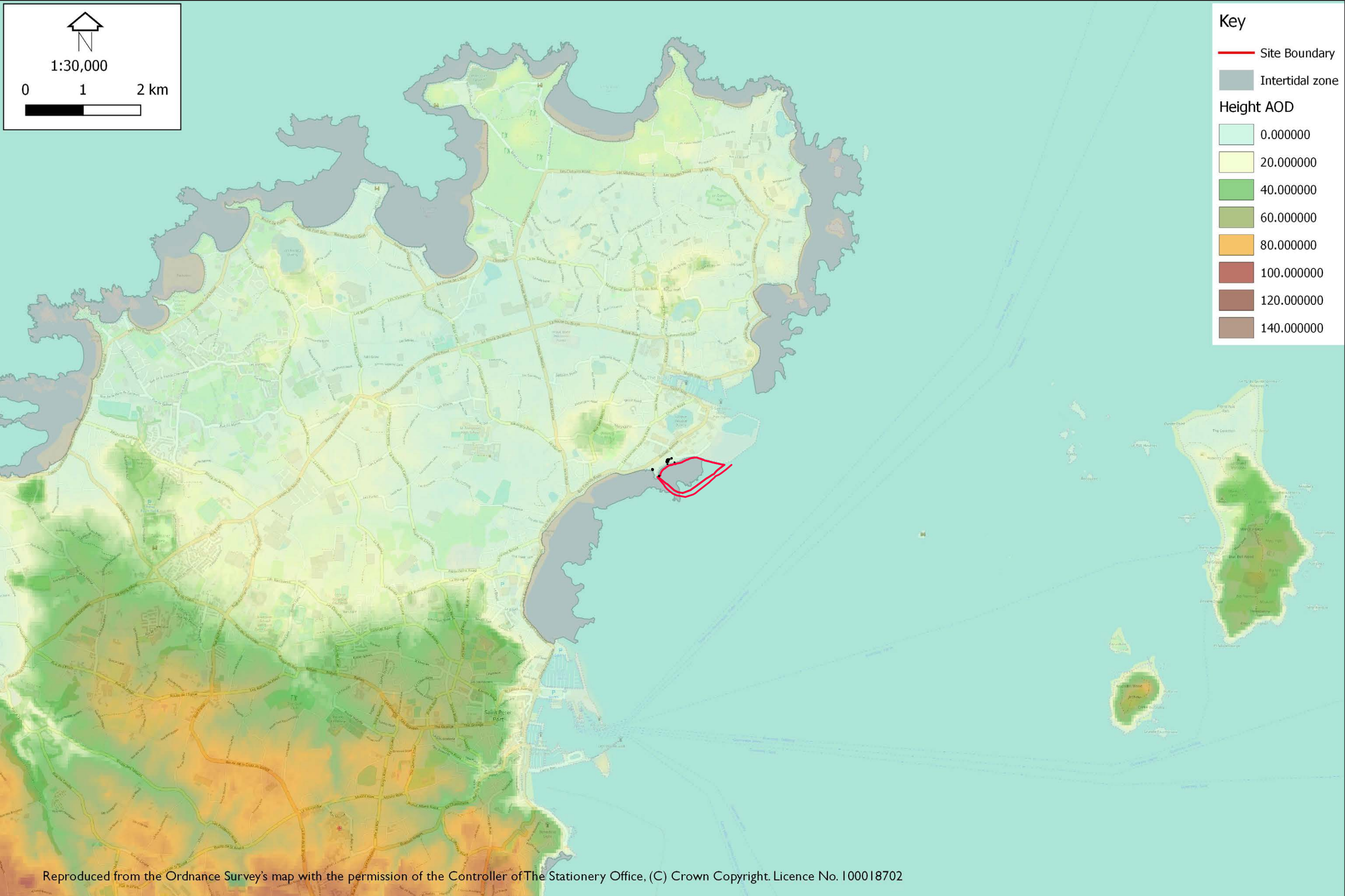
Appendix 16.2: Figures



Reproduced from the Ordnance Survey's map with the permission of the Controller of The Stationery Office, (C) Crown Copyright. Licence No. 100018702

  	PROJECT NO:	I1046 RH	CLIENT:	ROYAL HASKONING DHV	FIGURE NO:	01
	DATE:	MAY 2019	PROJECT:	LONGUE HOUGUE SOUTH, GUERNSEY EIA (LANDSCAPE/ SEASCAPE/TOWNSCAPE & VISUAL IMPACT ASSESSMENT)	TITLE:	Study Area
	ISSUE STATUS:	FINAL				





Key

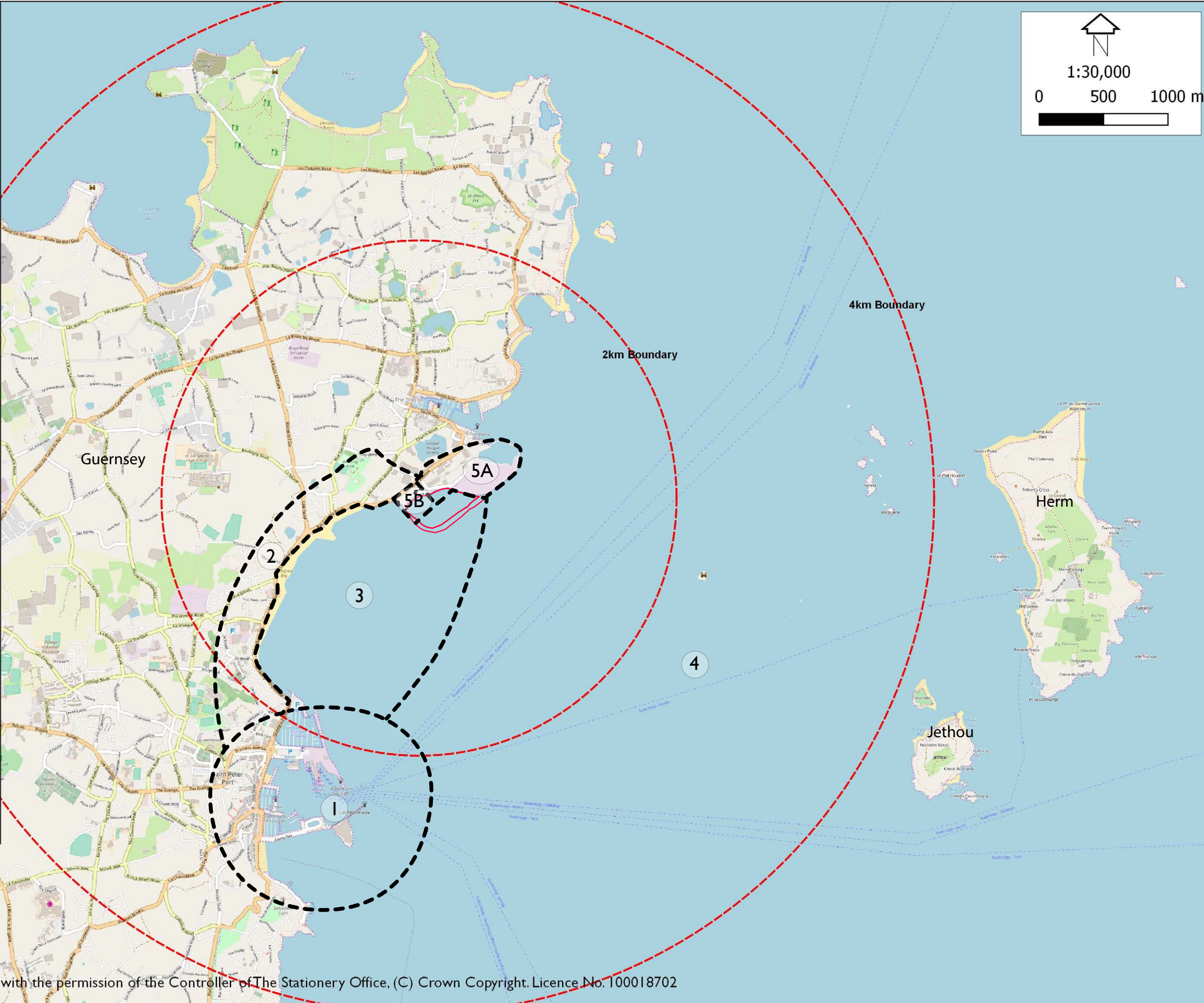
- Site Boundary
- Intertidal zone

Height AOD



- 0.000000
- 20.000000
- 40.000000
- 60.000000
- 80.000000
- 100.000000
- 120.000000
- 140.000000

Reproduced from the Ordnance Survey's map with the permission of the Controller of The Stationery Office, (C) Crown Copyright. Licence No. 100018702

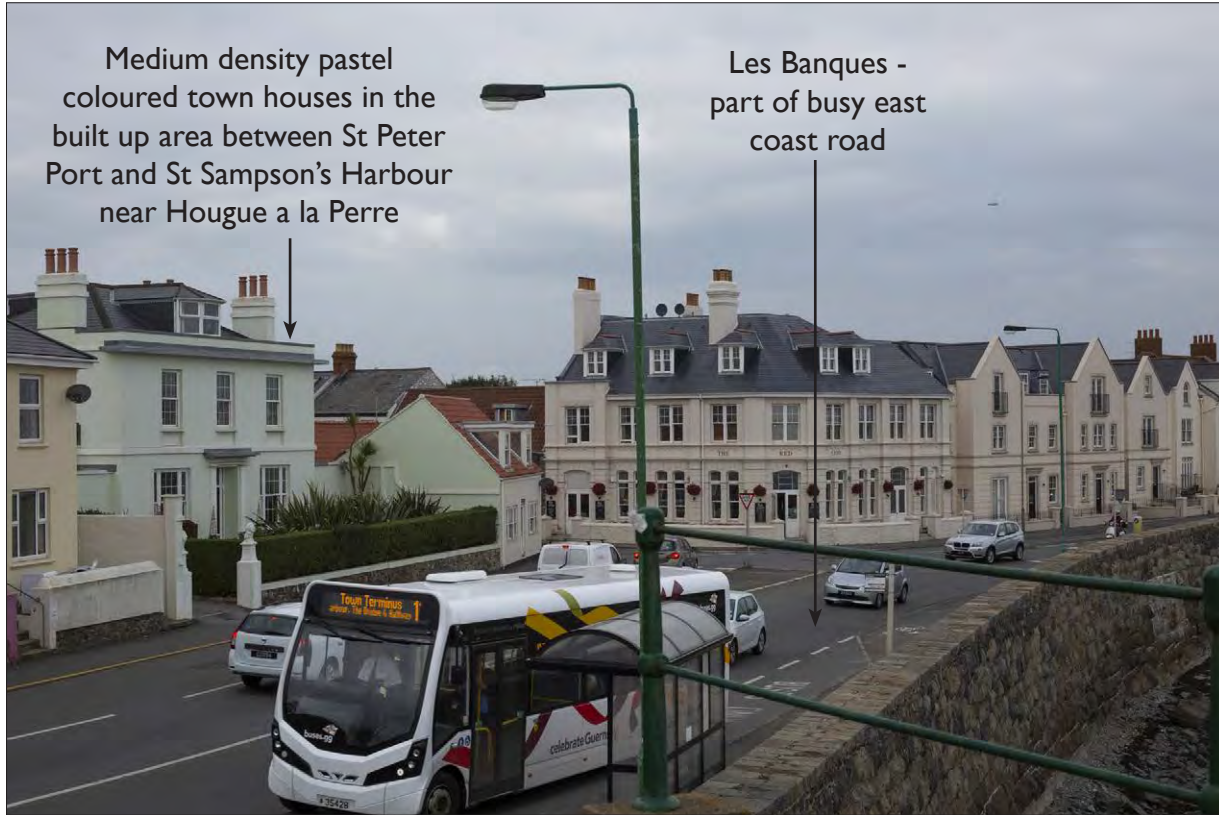
No	Landscape Receptor
1	Character Area 1 - St Peter Port (Harbour and Principal Town) Gateway to and from the Island of Guernsey
2	Character Area 2 - Character Area 2 – East Coast Road, St George’s Explanade / Les Banques / Les Bas Courtils Roads and Frontage, and Treed backdrop. The East Coast Road (between St Peter Port and Bulwer Avenue) and associated built environment to include the frontage (the houses fronting onto its landward side) and defences and car parks on the seaward side
3	Character Area 3 Belle Greve Bay. Belle Greve Bay beach, shingle, rocks, and promontories and the eastern part of the Site lying in the sea
4	Character Area 4 The Open Sea with Islands (and Ferry Routes). Open Sea with inhabited islands (Herm, Jethou) and uninhabited islands/ rocky outcrops, ferry routes and fishing boats
5A	Character Area 5A - The Local Landscape / Shore - Rocky & Industrial The industrial area, the current reclamation facility and recycling centre at Longue Hougue North, the north western part of the Site along the shore, and the road leading through the industrial area along the western Site boundary to the reclamation facility at Longue Hougue North
5B	Character Area 5B - The Local Landscape / Shore & Green Area The landscape local to the south western part of the Site, the gardens and residences, the public footpath and open space, the local beach north of Spur Point and the south western part of the Site along the shore.





CHARACTER AREA 1 - ST PETER PORT (HARBOUR AND TOWN) - GATEWAY TO AND FROM THE ISLAND OF GUERNSEY




CHARACTER AREA 2 - ROAD AND FRONTAGE.



CHARACTER AREA 3 BELLE GREVE BAY.



CHARACTER AREA 4 THE OPEN SEA WITH ISLANDS (AND FERRY ROUTES).



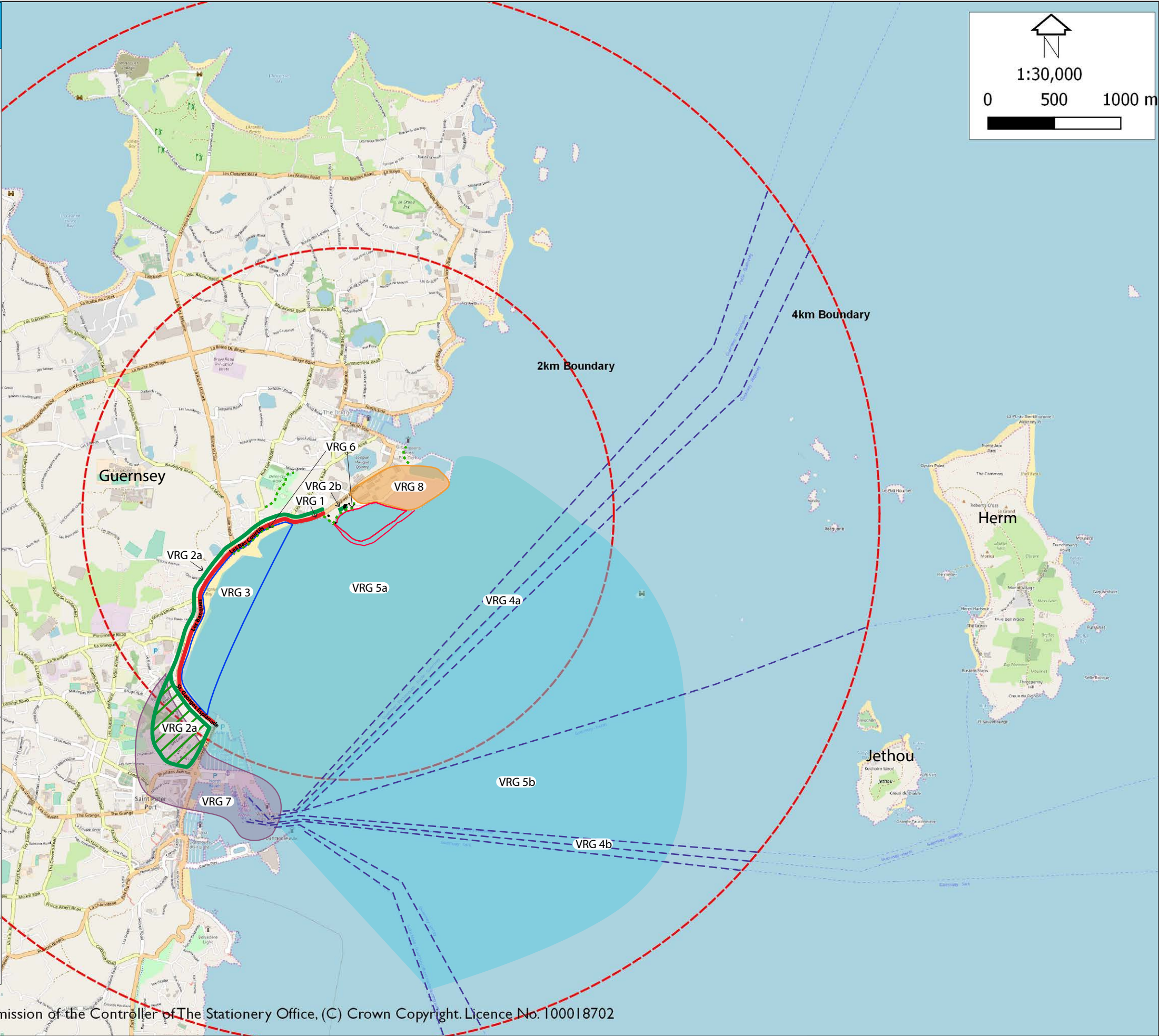
CHARACTER AREA 5A - THE LOCAL LANDSCAPE / SEASCAPE - ROCKY & INDUSTRIAL





CHARACTER AREA 5B - THE LOCAL LANDSCAPE / SEASCAPE - RURAL POCKET

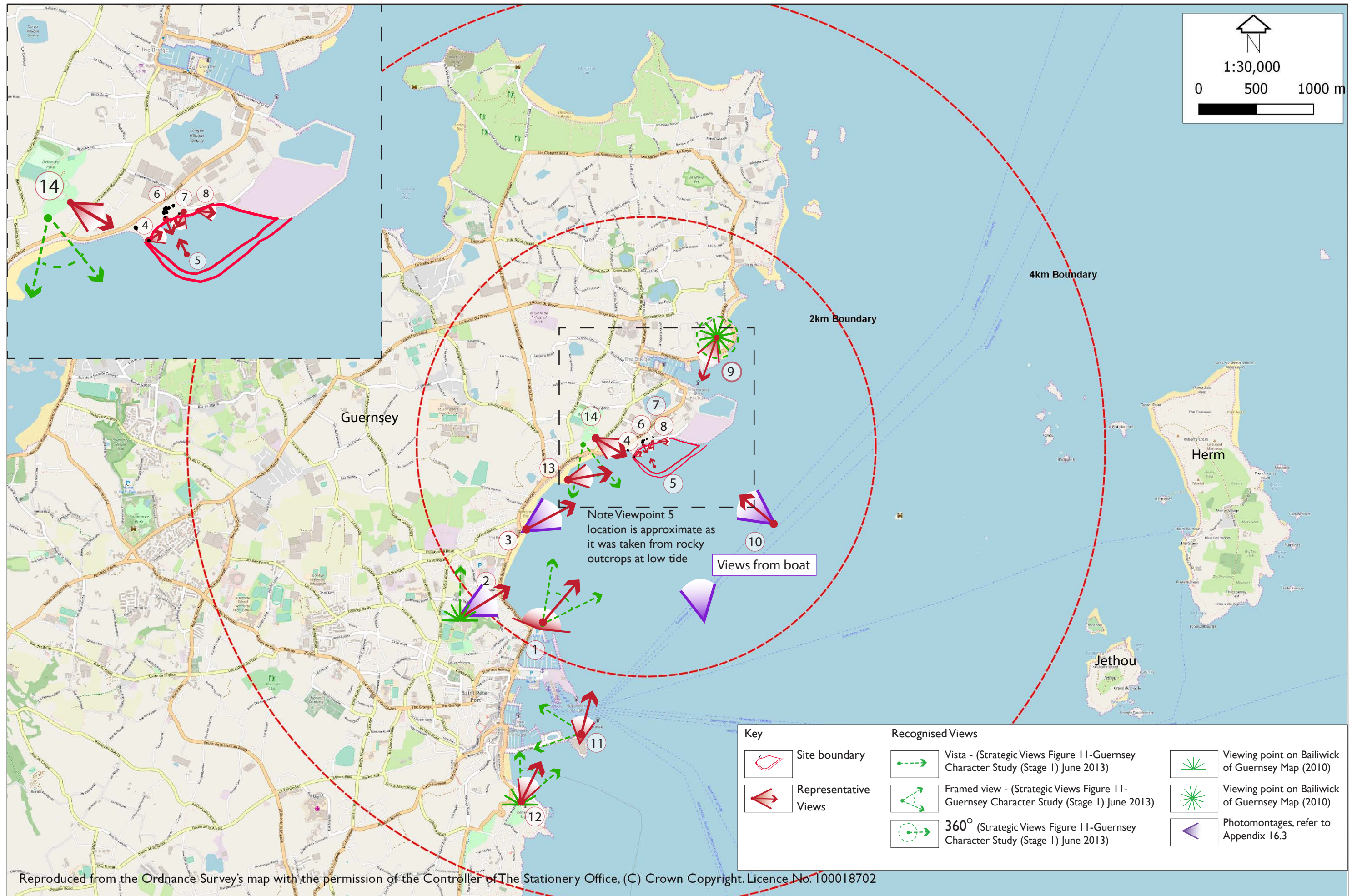


VRG	No	VRG		VRG	Associated Representative Viewpoint (RV)
VRG	1	Road Users	1a	On St. George's Esplanade / Les Banques/ Les Bas Courtils, the section of the East Coast Road between west of the Site and St Peter Port – car users	RV1, RV3
			1b	On St. George's Esplanade / Les Banques/ Les Bas Courtils, the section of the East Coast Road between west of the Site and St Peter Port – cyclists	RV1, RV3
			1c	On St. George's Esplanade / Les Banques/ Les Bas Courtils, the section of the East Coast Road between west of the Site and St Peter Port – pedestrians	RV1, RV3
VRG	2	Residents	2a	Fronting onto or near St. George's Esplanade / Les Banques/ Les Bas Courtils, the section of the East Coast Road as defined above	RV1, RV2, RV3,
			2b	Resident near the Site	RV4, RV5, RV6, RV7
VRG	3	Recreational beach users	3	In the Belle Greve Bay near the Les Banques/ Les Bas Courtils, the section of the East Coast Road	RV1, RV3, RV4, RV5, RV6
VRG	4	Ferry users travelling to and from St Peter Port	4a	Ferry boat users travelling through the water between Herm and Guernsey from the North (from England and Alderney)	RV1, RV3, RV4, RV5, RV6, RV7
			4b	Ferry boat users travelling through the water from the East from Herm and, south of Jethou, from Sark and France	RV1, RV3, RV4, RV5, RV6, RV7
VRG	5	Fishermen and recreational boat users	5a	Fishermen and recreational boat users in the waters between the northern ferry route and the Guernsey coast	RV1, RV3, RV4, RV5, RV6, RV7
			5b	Fishermen and recreational boat users in the waters between the eastern ferry route and the northern ferry route	RV1, RV3, RV4, RV5, RV6, RV7
VRG	6	Users of the public footpaths	6	Users of the public footpath adjacent to the western Site boundary	RV6, RV7
VRG	7	Tourists, sightseers and visitors to Guernsey - - St Peter Port	7	Visitors to St Peter Port	RV1, 2, 3,
VRG	8	Workers	8	Workers travelling to and working at current Longue Hougue Facility	RV8



Reproduced from the Ordnance Survey's map with the permission of the Controller of The Stationery Office, (C) Crown Copyright. Licence No. 100018702

NICHOLAS PEARSON ASSOCIATES ENVIRONMENTAL PLANNERS • LANDSCAPE ARCHITECTS • ECOLOGISTS	 States of Guernsey	 ROYAL HASKONING	PROJECT NO:	I 1046 RH	CLIENT:	ROYAL HASKONING DHV	FIGURE NO:	06
			DATE:	OCTOBER 2019	PROJECT:	LONGUE HOUGUE SOUTH, GUERNSEY EIA (LANDSCAPE/ SEASCAPE/TOWNSCAPE & VISUAL IMPACT ASSESSMENT)	TITLE:	Visual Receptor Group (VRG) Location Plan
			ISSUE STATUS:	FINAL				



NICHOLAS PEARSON ASSOCIATES ENVIRONMENTAL PLANNERS • LANDSCAPE ARCHITECTS • ECOLOGISTS			PROJECT NO:	I1046 RH	CLIENT:	ROYAL HASKONING DHV	FIGURE NO:	07
			DATE:	MAY 2019	PROJECT:	LONGUE HOUGUE SOUTH, GUERNSEY EIA (LANDSCAPE/ SEASCAPE/TOWNSCAPE & VISUAL IMPACT ASSESSMENT)	TITLE:	Viewpoint Location Plan
			ISSUE STATUS:	FINAL				