



APPLICATION FOR PLANNING PERMISSION RECEIVED

THE LAND PLANNING AND DEVELOPMENT
(GUERNSEY) LAW, 2005 – AS AMENDED

STATES OF GUERNSEY

26 FEB 2020

Sir Charles Frossard House
La Charroterie
St. Peter Port Guernsey
GY1 1FH

Tel: (01481) 717200
www.gov.gg
planning@gov.gg

Please complete in black ink using block capitals (2 copies of form and 4 copies of plans, etc to be submitted).
Professional agents to submit 2 copies of the application form (1 electronic) and 4 copies of plans, etc (1 electronic).

For all applications, complete pages 1 & 2 of the form.

For all non-householder applications, please also complete pages 3 & 4 of the form.

REF

APPLICANT'S DETAILS		AGENT'S DETAILS	
A	Name: AIRTEL VODAFONE.	Name: DOWDING SIGNS.	
	Address: 45 HIGH STREET ST. PETER PORT.	Address: NELSON HOUSE PITRONNERIE ESTATE ST. PETER PORT	
	Postcode: GY1 2JT	Postcode: GY1 2RL	
	Tel: 07839 700121	Tel: 729975	
	Email:	Email: dave@dowding signs.com	
		Ref:	

APPLICATION SITE	
B	Address: AIRTEL VODAFONE 45 HIGH STREET, ST. PETER PORT
	Postcode: GY1 2JT Cadastre ref (if known):
	Site Area in either verges/acres/hectares/square metres:

PROPOSED DEVELOPMENT	
C	Is this application for: Planning Permission <input type="checkbox"/> Outline Permission <input checked="" type="checkbox"/> Reserved Matters <input type="checkbox"/>
	Description of the proposal, including any change of use: REPLACE FASCIA SIGN + NEW PROJECTING SIGN,
	Has the proposal been the the subject of pre-application discussion with the Authority? Yes <input type="checkbox"/> No <input checked="" type="checkbox"/>
	If yes, reference : / / . Case officer's name:
	Does the proposal require an Environmental Impact Assessment? Yes <input type="checkbox"/> No <input checked="" type="checkbox"/>
	Has the development already commenced? Yes <input type="checkbox"/> No <input checked="" type="checkbox"/>

FEES			
D	CATEGORY	NUMBER OF	FEE PER ITEM
Total Floor area of new building or extension (if roofspace, divide that floor area by 50%):			Sqm
Fee enclosed:			Yes <input type="checkbox"/> No <input type="checkbox"/>

E

TREES AND HEDGES

Does the proposal involve the removal of trees or hedges?	Yes <input type="checkbox"/> No <input checked="" type="checkbox"/>
If Yes, please confirm that <u>all</u> trees/hedges to be removed AND <u>all</u> trees/hedges to remain have been indicated on the block plan:	<input type="checkbox"/>
Are any trees directly affected by or close to the proposed development subject to a Tree Protection Order (TPO)?	Yes <input type="checkbox"/> No <input checked="" type="checkbox"/>
Reference Number of TPO:	
If Yes, please confirm that the submitted plans identify <u>all</u> protected trees affected by or close to the proposed development and <u>all</u> works to trees and roots.	<input type="checkbox"/>

F

PROTECTED BUILDINGS/MONUMENTS

Does the proposal involve works to a Protected Building/Monument?	Yes <input checked="" type="checkbox"/> No <input type="checkbox"/>
If yes, please confirm that the submitted plans show full details of <u>all</u> proposed internal and external alterations/works and a statement to demonstrate that the special interest of the building has been considered at the outset.	<input type="checkbox"/>

G

DEMOLITION

Are any buildings/structures (including walls) to be demolished?	Yes <input type="checkbox"/> No <input checked="" type="checkbox"/>
If yes, please confirm that the submitted plans clearly indicate <u>all</u> buildings/structures to be demolished.	<input type="checkbox"/>

H

PEDESTRIAN AND VEHICULAR ACCESS & PARKING

Does the proposal involve alteration to or creation of a new vehicle access/ pedestrian access/car parking? (delete as appropriate):	Yes <input type="checkbox"/> No <input checked="" type="checkbox"/>
If yes, please confirm that the submitted plans clearly indicate <u>all</u> alterations to or creation of new access/car parking.	<input type="checkbox"/>

I

MATERIALS

Please confirm that <u>all</u> external materials (existing & proposed) including boundary treatments and hard surfaced areas are shown on the submitted plans.	<input checked="" type="checkbox"/>
Please confirm that a statement has been included to address the Sustainable Development matters and the Waste Management issues set out in Policy GP9 of the IDP, as appropriate.	<input type="checkbox"/>

STATEMENT

J

I am the owner of the site	<input type="checkbox"/>
I have the written consent of the owner(s) of any part of the land to make this application	<input checked="" type="checkbox"/>
I have made all reasonable enquiries to identify the owner and obtain consent (Please provide evidence)	<input type="checkbox"/>

I/we hereby apply for planning permission, as described in this form and the accompanying plans/drawings, in accordance with the relevant legislation. I/we declare that to the best of my/our knowledge, all the particulars in this application are correct. I/we agree that any information given in this application may be disclosed to relevant Committees of the States of Guernsey, made accessible to the public, published in the local media and on the States of Guernsey website.

SIGNATURE: 

NAME (Print): DAVID DOWDINS.

Date: 25/2/2020

Company Name (if applicable) DOWDINS SIGNS.

RESIDENTIAL DEVELOPMENT		
K		Existing Units
	• Dwelling houses	
	• Flats	
	• Sheltered Housing	
	• Specialised Housing	
	• Other Housing	
		Existing No of people
	• Multiple occupation	Proposed No of people

AFFORDABLE HOUSING	
Does Development Plan Policy GP11 (Affordable Housing) apply?	Yes <input type="checkbox"/> No <input type="checkbox"/>
If yes, please confirm details of provision (land or units) are included	<input type="checkbox"/>
If unable to comply, please confirm reasons and viability assessment included	<input type="checkbox"/>

OTHER DEVELOPMENT		
M	GIFA = Gross Internal Floor Area	Existing GIFA m2
	• Retail convenience	
	• Retail other	43.1 ² m
	• Food/drink	AS EXISTING
	• Offices	
	• Industry/Storage & Distribution	
	• Sport/Recreation/Leisure	
	• Education/Community/Health	
	• Agriculture/Horticulture	
	• Infrastructure/Harbour/Airport	
		Existing bed spaces
	• Visitor Accommodation – Serviced	Proposed bed spaces
	• Visitor Accommodation – Non-serviced	
	• Staff accommodation	
		Existing GIFA m2
	• Other Use (please specify)	Proposed GIFA m2

PARKING PROVISION		
N		Existing spaces
	• Car	0
	• (of which disabled)	0
	• Motorcycle	
	• Bicycle	

CHECKLIST (Please tick boxes) or indicate n/a

0

ALL PLANNING APPLICATIONS MUST INCLUDE THE FOLLOWING INFORMATION;
Please see the guidance notes, PN2 Making a Planning Application, for more details

Application Forms x2	<input type="checkbox"/>
Site Location Plan x 4	<input type="checkbox"/>
Block Layout Plan x 4	<input type="checkbox"/>
Drawings x 4	<input type="checkbox"/>
Fee - See Fees for Planning Applications	<input type="checkbox"/>

A NUMBER OF OTHER ITEMS MAY BE REQUIRED, DEPENDING ON THE PROPOSAL;

Sustainable Checklist – a proportional response to IDP policy GP9

A brief written statement addressing the policy text should be submitted.

As a minimum for small extensions to dwelling houses this should confirm that the design, including insulation, drainage, water efficiency, materials, waste storage and disposal and the conservation of fuel and power, also meets the current Building Regulations.

Waste Management Plan – for more significant applications, including demolition. Guidance is being drawn up on how to meet the requirements of IDP Policy GP9.

Construction and Environmental Management Plan (CEMP) for larger developments where construction work has the potential to cause disturbance to neighbouring properties during the construction period.

Dower Units – details of relationship between dower and principal dwelling. See Planning Advice Note No1 – Dower Units.

Traffic Impact Assessment (TIA) – See the Supplementary Planning Guidance on Parking Standards and Traffic Impact Assessment, section 9 for more guidance.

Affordable Housing viability – where affordable housing requirements of policy GP11 are not to be complied with, an explanation must be provided. See the Supplementary Planning Guidance on Affordable Housing, section 10 for more details.

Visitor viability – where change of use of visitor accommodation is proposed See Supplementary Planning Guidance on Change of Use of Visitor Accommodation to Non-Visitor Accommodation Use, for more guidance.

Telecommunications Certificate – A radiation certificate should accompany any applications for mobile phone masts.

Statement of Significance – For work to Protected Buildings.

Survey Plans – Required for work to Protected Buildings and conversions.

Agriculture Priority Areas – Report on suitability of land for farming purposes.

Please submit 2 copies of this completed form, together with the required sets of plans and other supporting information to: The Office of the Development & Planning Authority, Sir Charles Frossard House, La Charroterie, St. Peter Port, Guernsey, GY1 1 FH.

Jump Start Form 1/2017

Save

Print

MACRO HOLDINGS LIMITED
Les Comtes Farm
Rue des Comtes, St Saviour
Guernsey, Channel Islands.
GY7 9SZ

Telephone 01481 264221
e mail: macrolcf@hotmail.com

The Managing Director
Airtel-Vodafone
45 High Street
St Peter Port
Guernsey
GY1 2JT

January 30th 2020

Dear Sir,

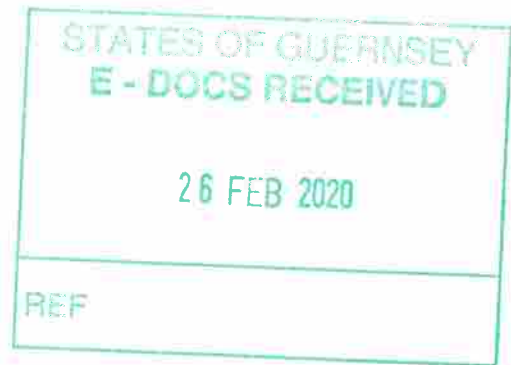
External Signage at 45 High Street St Peter Port

I am pleased to confirm approval of your proposed external signage as shown on Signtech's design dated 18.12.2019.

Yours faithfully,



Robert MacDougall
Director, Macro Holdings Limited
Jura Limited.



Existing




Proposed Front View




Side View



A. Main Fascia X1
 folded 3mm aluminium panel 4785mm x 1000mm (B/C) x50mm, LANDSCAPE (In 2 sections) RAL 3020 red satin, stencil cut detail backed in 3mm opal 050 acrylic with flat cut 5mm opal 050 acrylic inlays re: logo airtel logo 'vodafone', flat cut 3mm aluminium line coated RAL 7043 grey satin bonded as a dividing line to fascia.



B. PROJECTING SIGNS X1
 folded 2mm aluminium projecting sign 800mm x 600mm x 50mm deep overall (50mm back to back) coated RAL 3020 red satin with stencil cut detail backed in 3mm opal 050 acrylic with flat cut 5mm opal 050 acrylic inlays with flat cut 3mm aluminium line coated RAL 7043 grey satin bonded as a dividing line. Internal polished s/s 'U' section carcass with polished s/s projecting arms and wall bracket.





STATES OF GUERNSEY
E-DOCS RECEIVED



Copyright States of Guernsey 2020

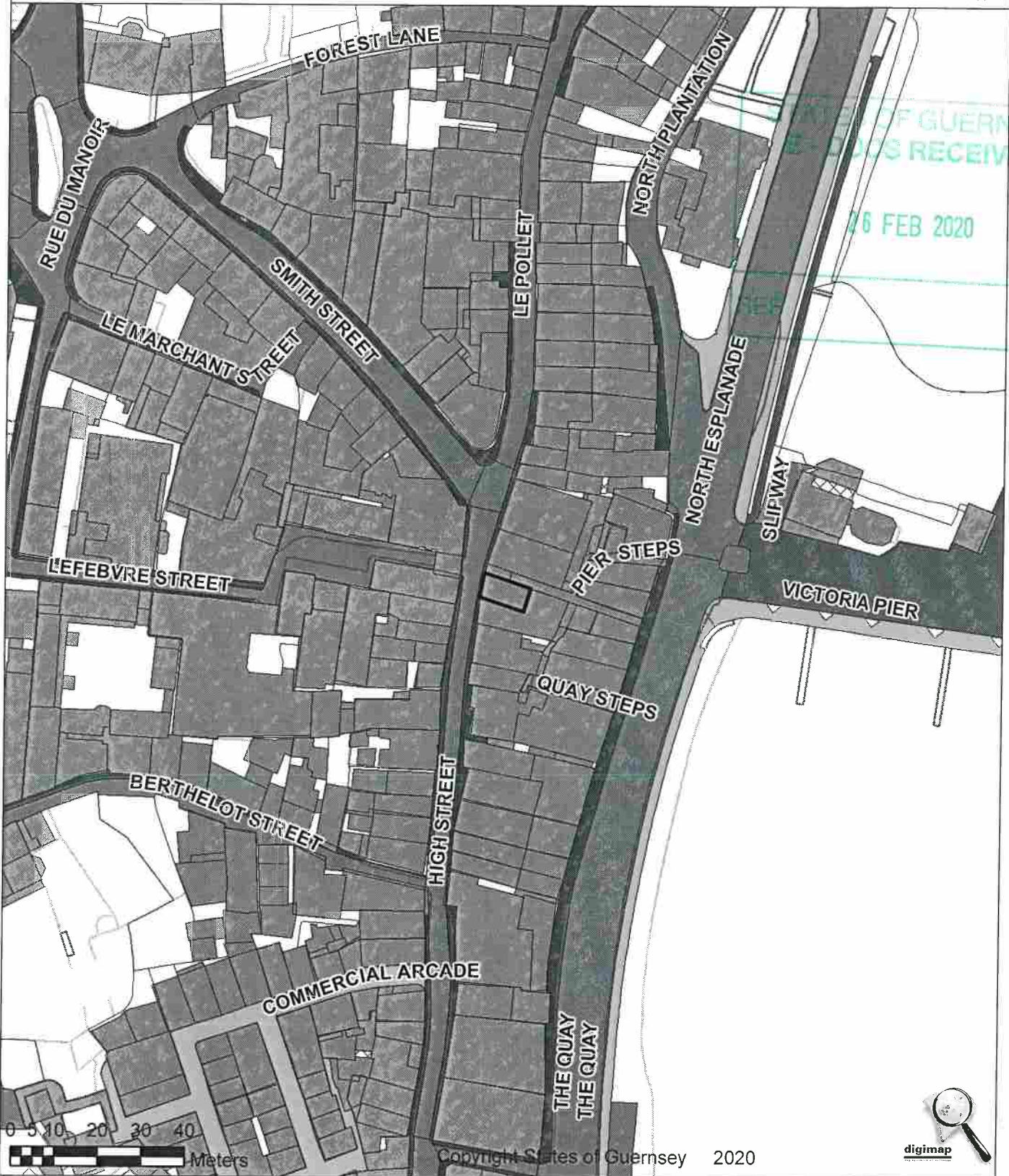


45
High Street
St. Peter Port
GUERNSEY
GY1 2JT

Applicants Name: DAVID DAVIDSON
NB Please indicate any amendments required to the address shown :-

Scale 1:500

*BUE LINE SHOWS POSITION OF
PROPOSED FASCIA SIGN + PROJECTIONS SIGN.*



45
High Street
St. Peter Port
GUERNSEY
GY1 2JT

Applicants Name :
NB Please indicate any amendments required to the address shown :-

Scale 1:1,250

Copyright States of Guernsey 2020

