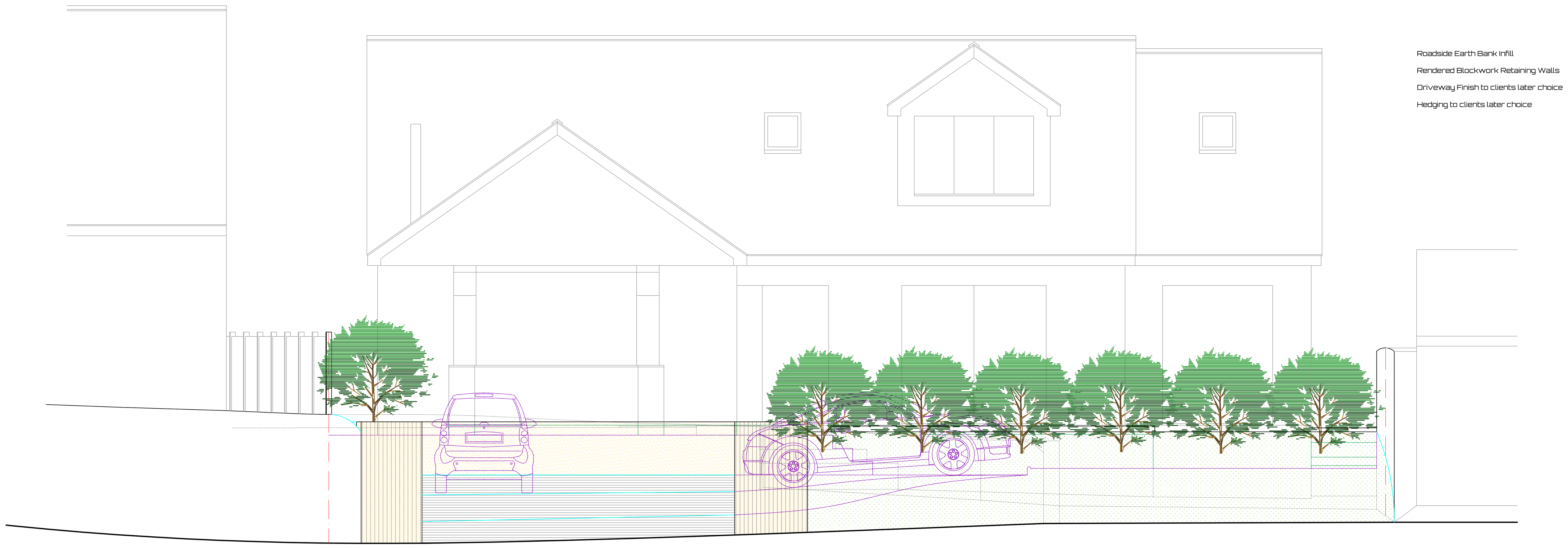

Roadside West Elevation

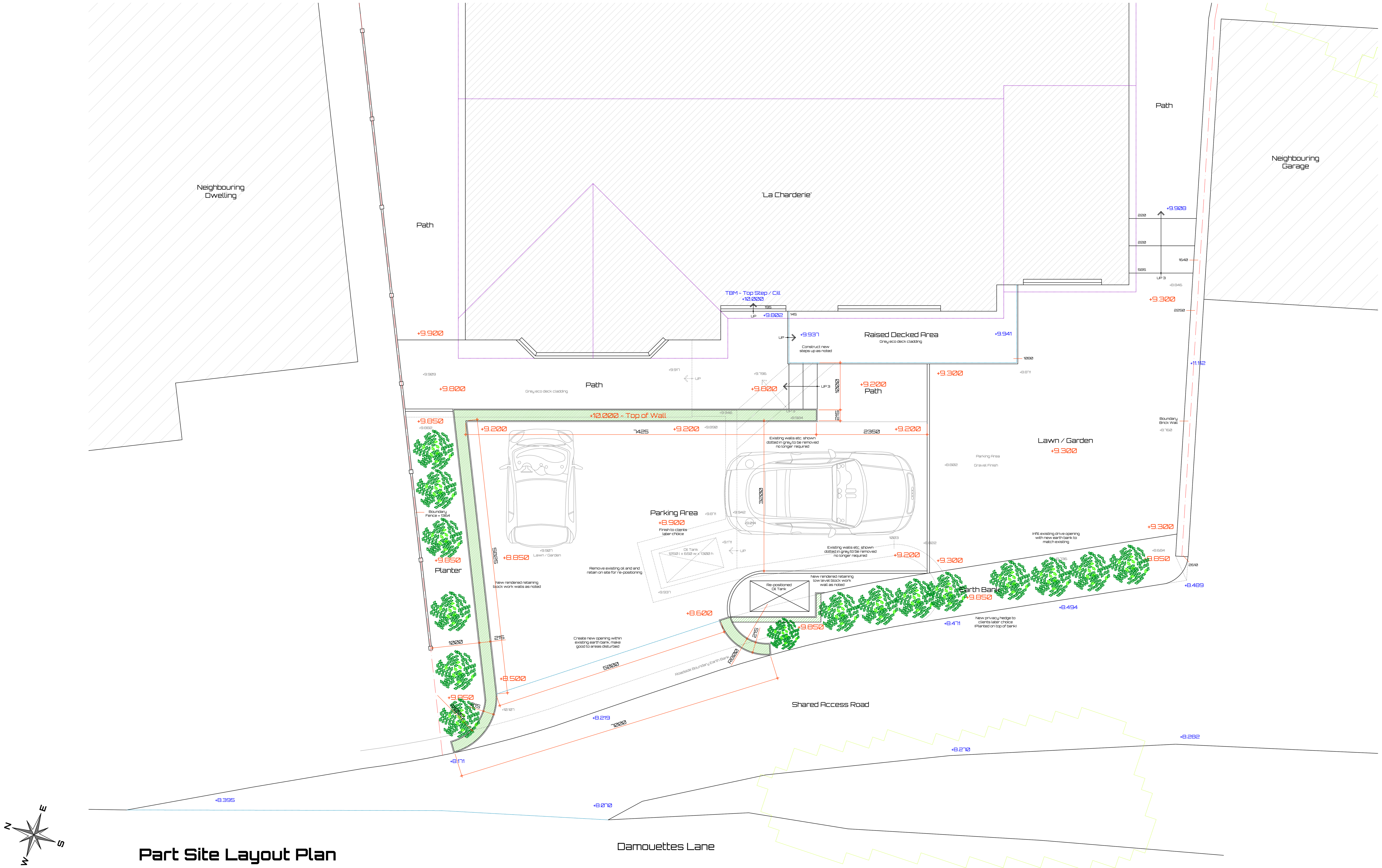

Part Site Layout Plan

COPYRIGHT
The copyright of this drawing is the property of Matt's Architectural Technology Limited and may not be re-produced without permission.

GENERAL NOTES
Figured dimensions are to be used in preference to any scaled dimensions, all contractors or sub contractors must check all dimensions on site. Any discrepancies between this drawing and site, **mat** must be made aware immediately.

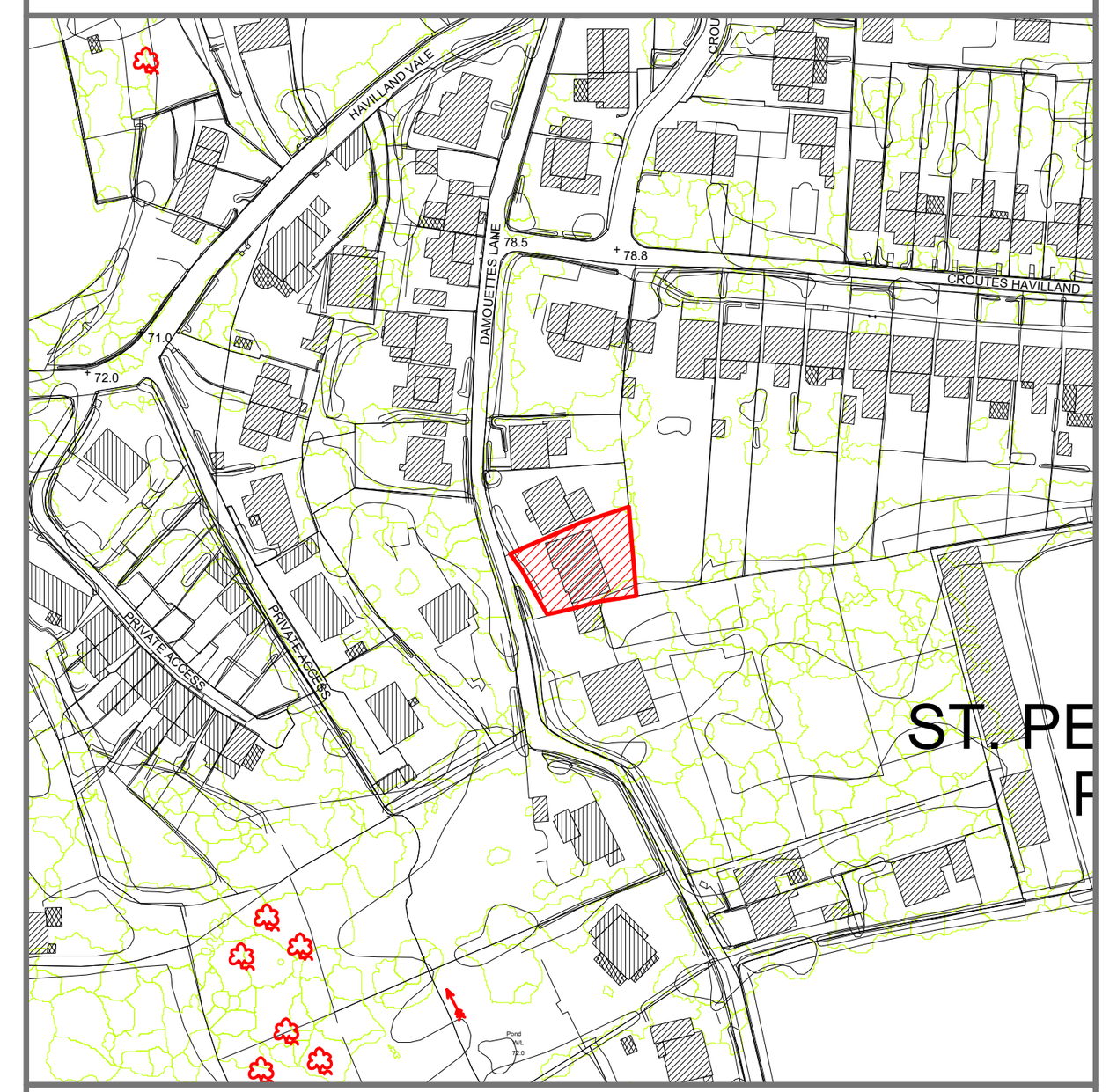

Site Plan Scale 1:2500

Copyright 2020 States Of Guernsey & Digimap Limited **Licence Number: 170**

*The proposals have been designed to fully comply with Policies GP8 and GP9 of the recently adopted 'Island Development Plan'. The design and specification of the building materials have been specified as such to comply with all parts of the 'Guernsey Technical Standards - The Building (Guernsey) Regulations 2012' adopted by the Building Control Department, specifically in terms of the thermal efficiency of the insulation, and fenestration - (Conservation of fuel and power), the drainage, water efficiency, materials, waste storage and disposal.

REVISIONS / AMENDMENTS
A.....
B.....
C.....

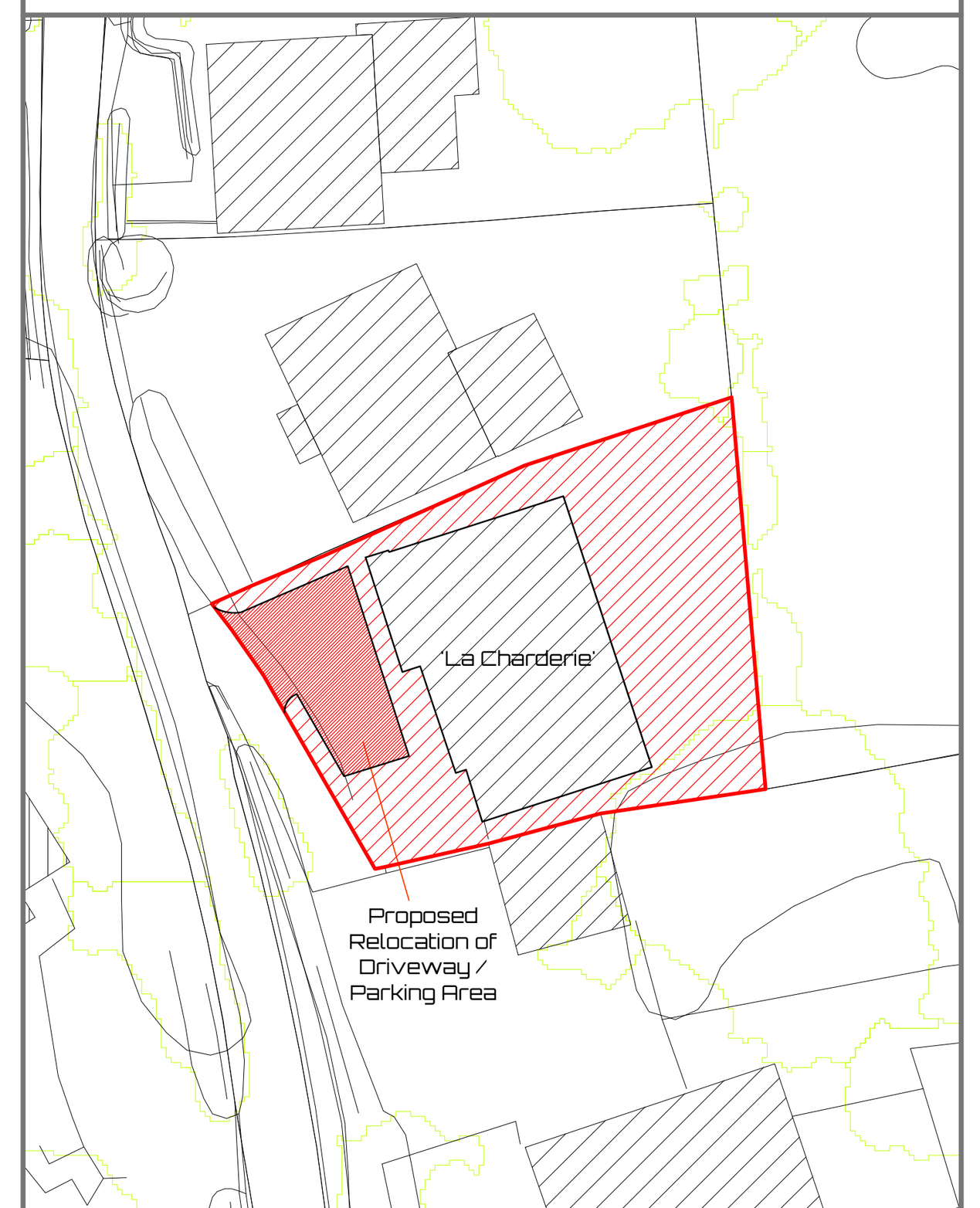

Block Plan Scale 1:500

Copyright 2020 States Of Guernsey & Digimap Limited **Licence Number: 170**

MATT'S ARCHITECTURAL TECHNOLOGY LTD.

Matt's Architectural Technology Limited
Registration Number: 63438
Registered Address: Unit 9, Les Caches, Business Park, St. Martin, Guernsey, GY4 6PH
Mobile Number: 07781 116717
Telephone Number: 01481 236479
Email: mdg@mat.gg

CIAT Registered Practice

follow mat on facebook

Proposal:	Proposed Relocation of Driveway / Parking Area
Project Address:	'La Charderie' Damouettes Lane St. Peter Port Guernsey GY1 1ZT
Client's Name:	Miss. A. Falla
Drawing:	**Planning / Concept Drawing** *Part Site Layout Plan & Elevation*
Scale:	1:50
Date:	6th August 2020
No:	**20 - 139 - 02**