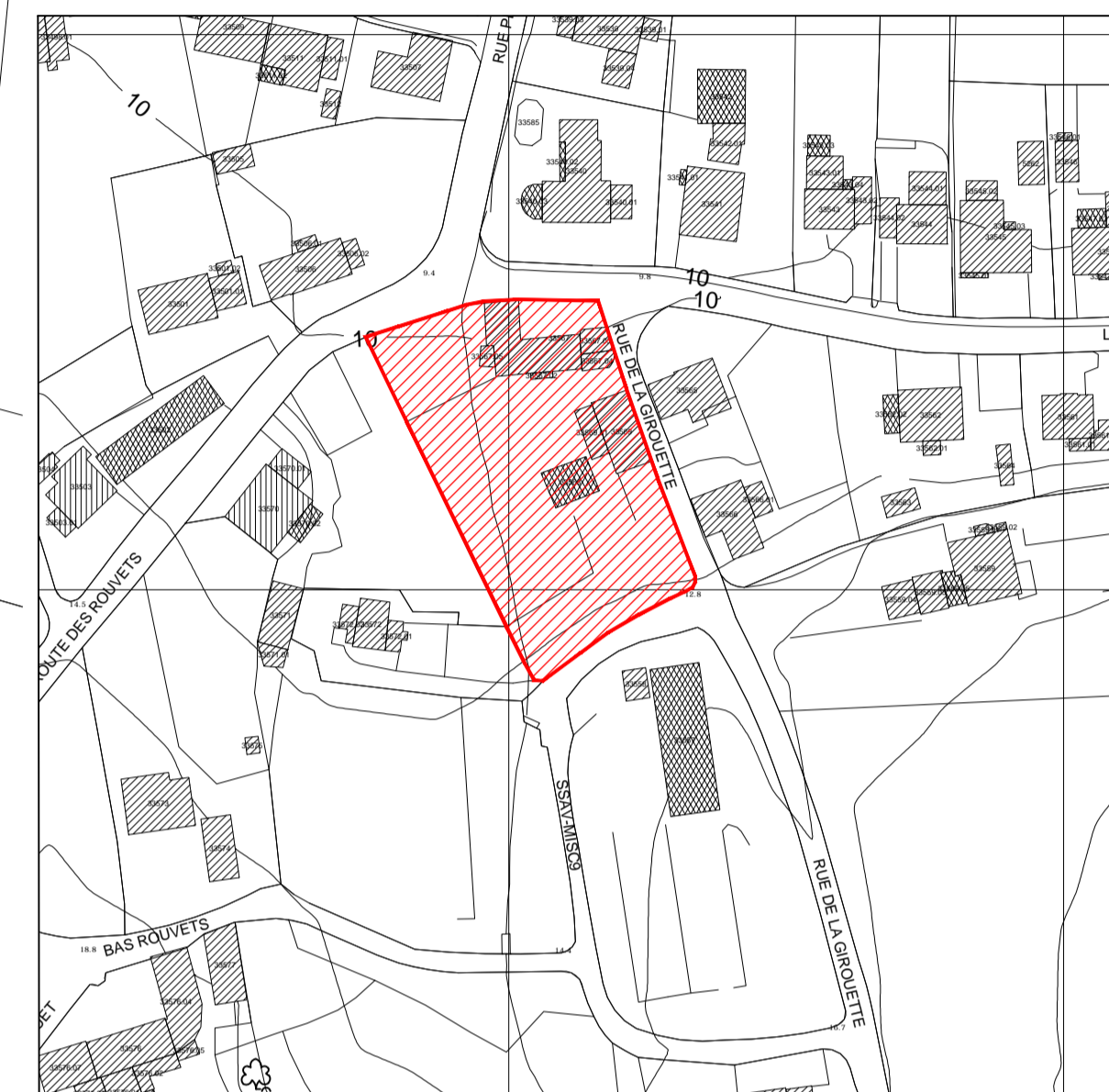
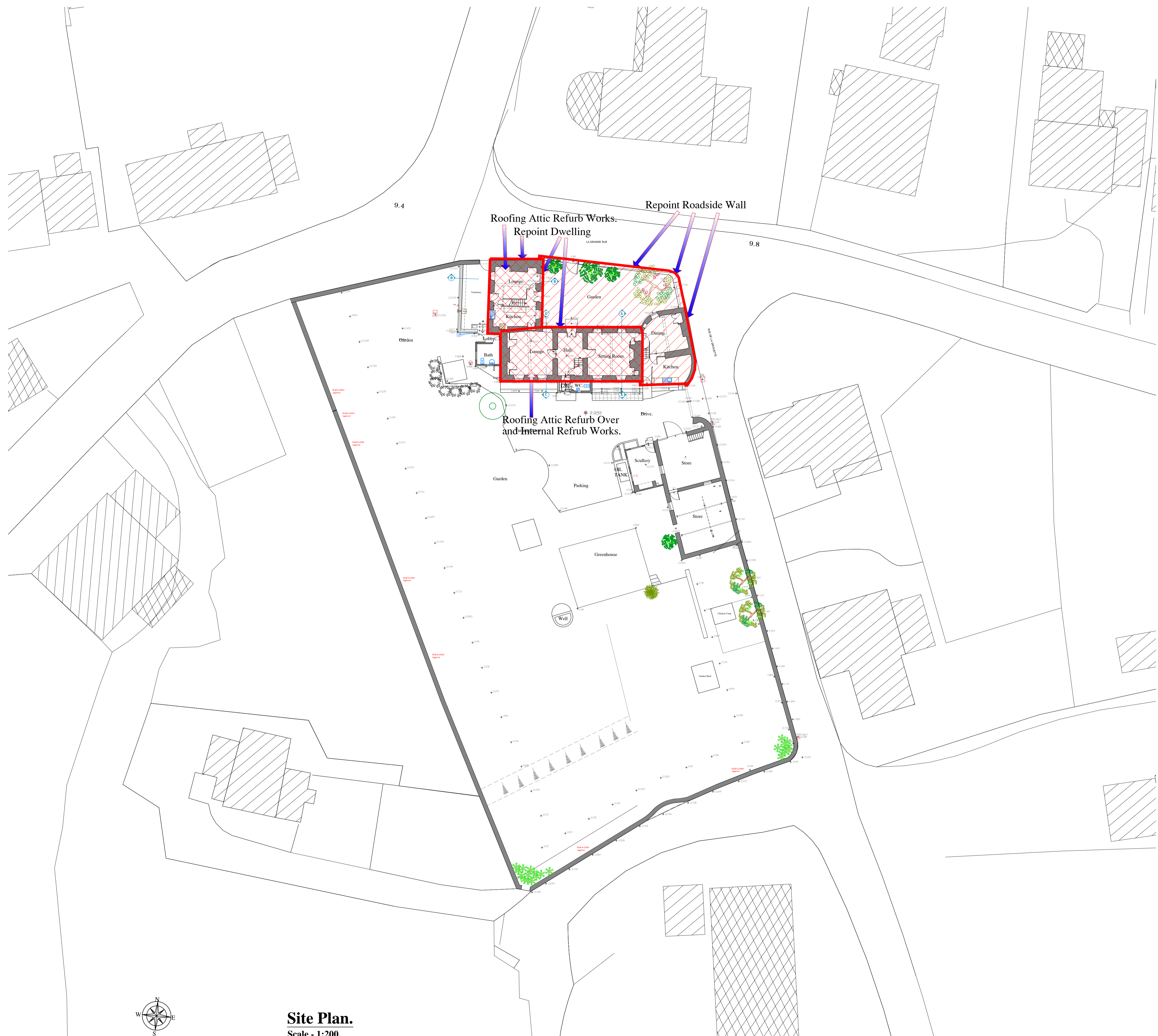


THE COPYRIGHT OF THIS DRAWING IS THE PROPERTY OF DIRECT ARCHITECTURAL SOLUTIONS LTD.

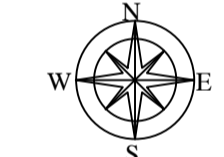
DIMENSIONS  
ALL DIMENSIONS WHERE APPLICABLE TO BE CHECKED ON SITE PRIOR TO WORKS COMMENCING

REVISION

| REV. | DATE     | DESCRIPTION   | SIG.        |
|------|----------|---|-------------|
| A    | 24/10/20 | Drawing amended, Site Plan amended to show the proposed development areas highlighted and labeled on the Site Plan, all in line with the Development and Planning and Development Authority correspondence dated 22nd October 2020. | <i>Carl</i> |



**Location Plan** Scale 1:1250  
Copyright 2008 States of Guernsey/Digimap Ltd  
Digimap Licence No. 121

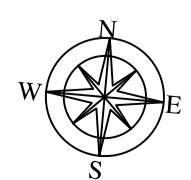


This drawing is to be read in-conjunction with drawing No's: 1402-WD-02, 03, 04, 05, 06, 07, 08 & 09.

# DIRECT ARCHITECTURAL SOLUTIONS

CHARTERED SURVEYOR · ARCHITECTURAL TECHNOLOGIST · PROJECT MANAGEMENT  
BRISE DE MAIR, RUE DU GAINS, TEL · OFFICE +44 (0)1481 266311.  
TORTEVAL, GUERNSEY, GY8 0PJ. FAXSIMILE +44 (0)1481 266322.

|             |  |                              |                           |
|-------------|--|------------------------------|---------------------------|
| PROJECT     | Extension and Alterations to 'Le Grand Douit',<br>La Grande Rue, St Saviour GY7 9PT. |                              |                           |
| CLIENT      | Mr. C. McClean, Mr. A. McCarthy & Miss. K. Innes.                                    |                              |                           |
| DRAWING     | Working Drawing - Site Plan / Site Block Plan.                                       |                              |                           |
| SCALE       | 1:200.   | DRAWN<br><i>Carl and JB.</i> | DATE<br>19th August 2020. |
| DRAWING NO. | 1402-WD-01.  |                              | REVISION<br><b>A.</b>     |



**Site Plan.**  
Scale - 1:200.