

**COPYRIGHT**

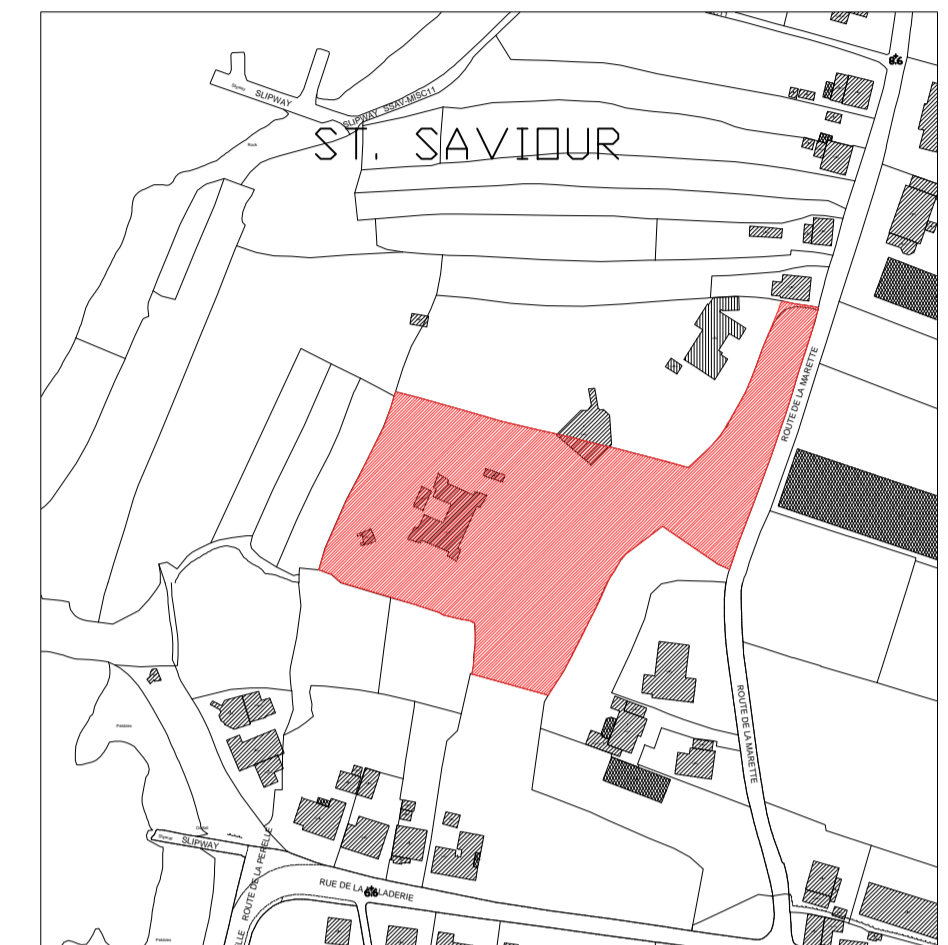
A7 Design Limited **DO NOT GIVE CONSENT** to photograph, photocopy or copy by any other means, the content included within this drawing whether in full or in part without a separate permission from the author. In accordance with the copyright (Bailiwick of Guernsey) Ordinance, 2005 - The copyright of ALL information remains the intellectual property of A7 Design Limited.

**NOTES**

Figured dimensions are to be used in preference to scaled dimensions. Developers / Contractors **MUST CHECK ALL** dimensions and levels on site and any discrepancies must be reported to A7 Design Limited. If in doubt consult A7 Design Limited.

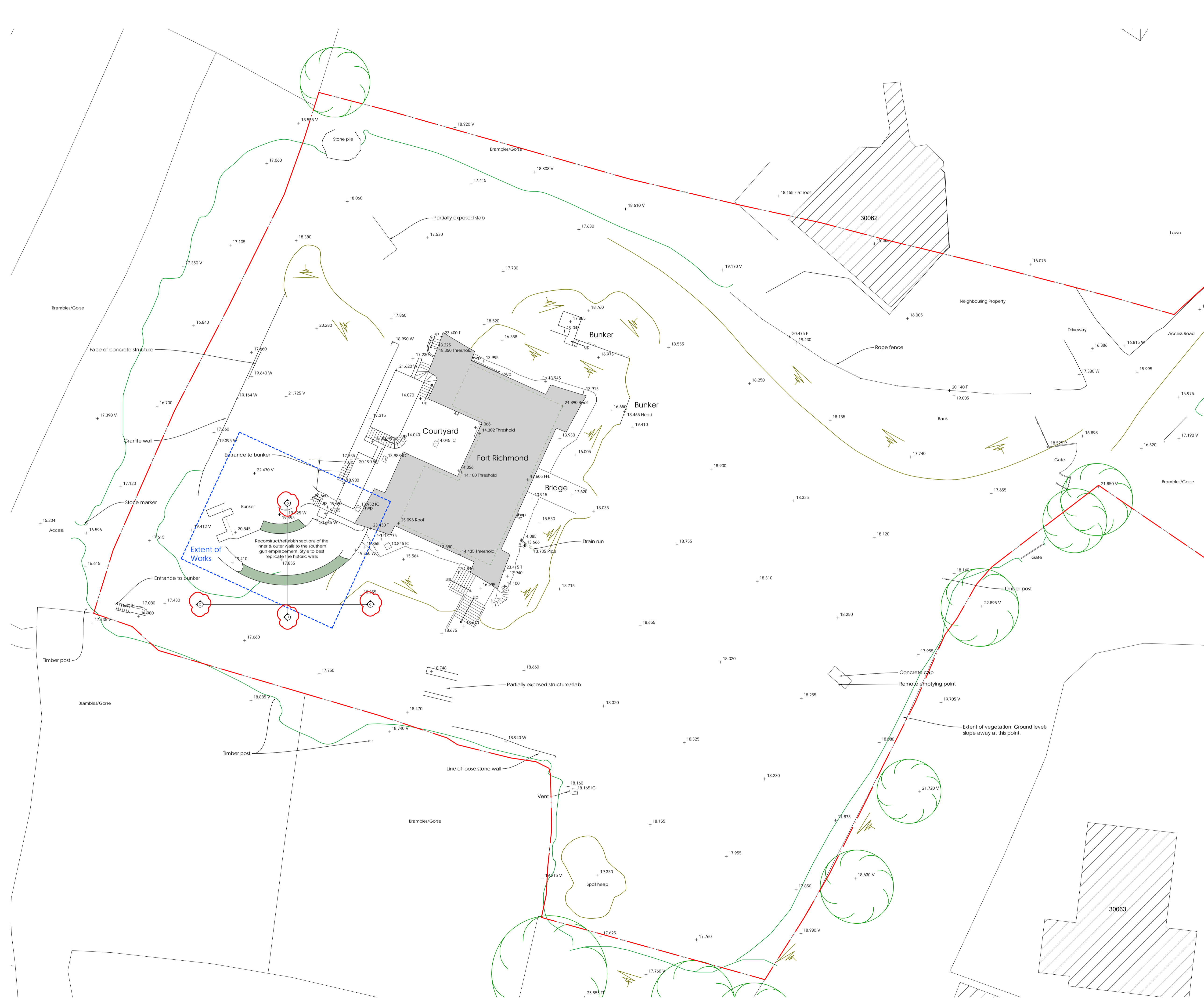
**AMENDMENTS**

A - 13/01/21 - J.Matthews - Site section lines added as requested by the DPA.




Location Plan 1:2500

Copyright 2020 States of Guernsey/Digimap Ltd  
Digimap licence No:109



Site Plan 1:200



**A7 DESIGN** **A7 DESIGN LIMITED** Registration No. 56840  
 Registered Address:  
 Southside House  
 South Quay  
 St. Sampsons  
 Guernsey GY2 4QH

WWW.A7DESIGN.CO.UK 01481 248330 admin@a7design.co.uk

Project Description  
 Reconstruction of Southern Inner and Outer  
 Walls to the Gun Emplacement  
 Site Location  
 Fort Richmond  
 Route De La Marette  
 St Saviours  
 GY7 9XB

Cadastre Ref.  
 E005370000

Drawn By  
 J Matthews

Client  
Bembridge Limited  
Date  
November 2020

Drawing Status  
**For Approval**  
Scale  
1:200

Drawing Title  
Block Plan  
Drawing Type  
Planning

Client Ref. 1139 - P2 PD/01  
Drawing Ref. 1139 - P2 PD/01  
Revision A