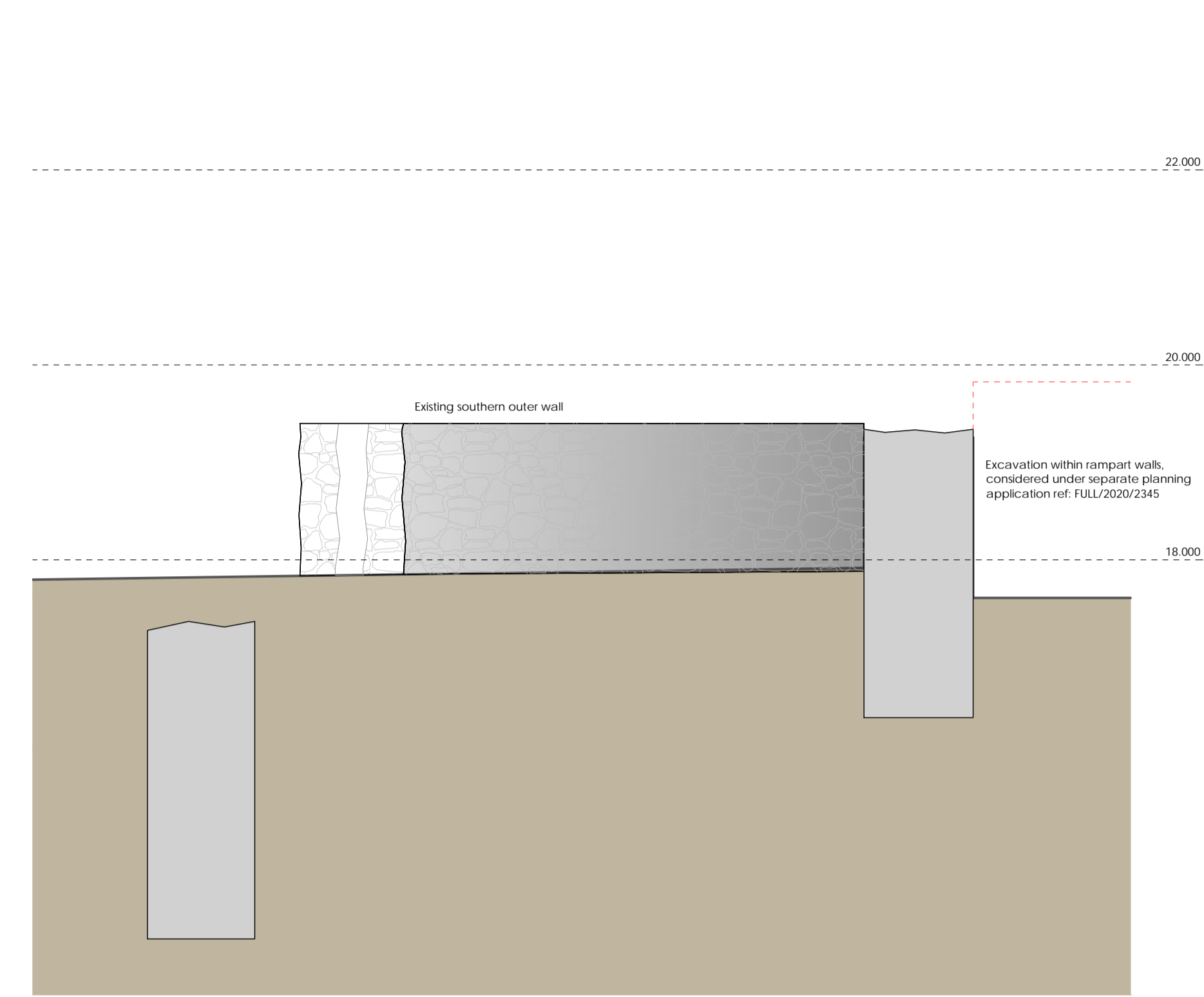
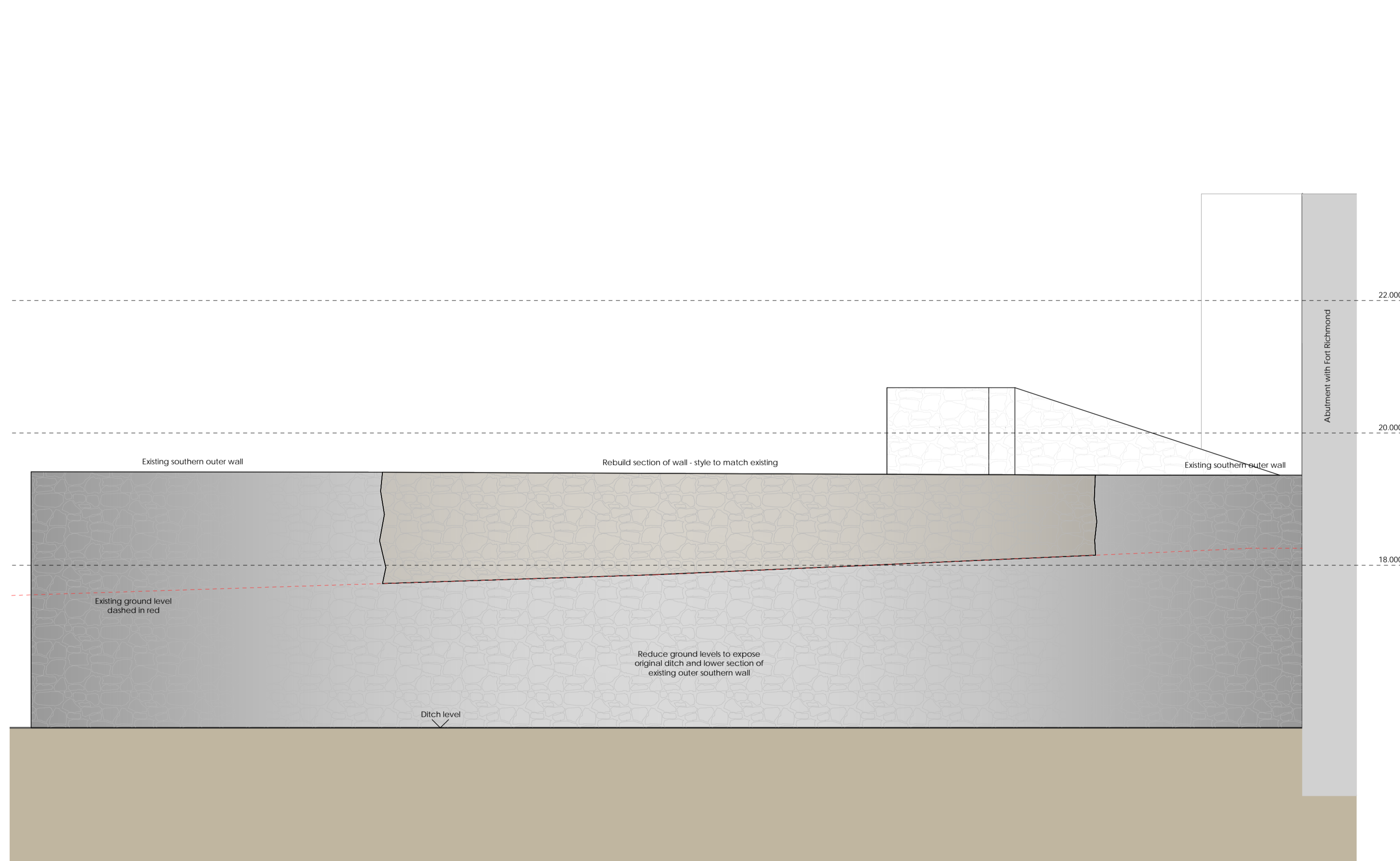


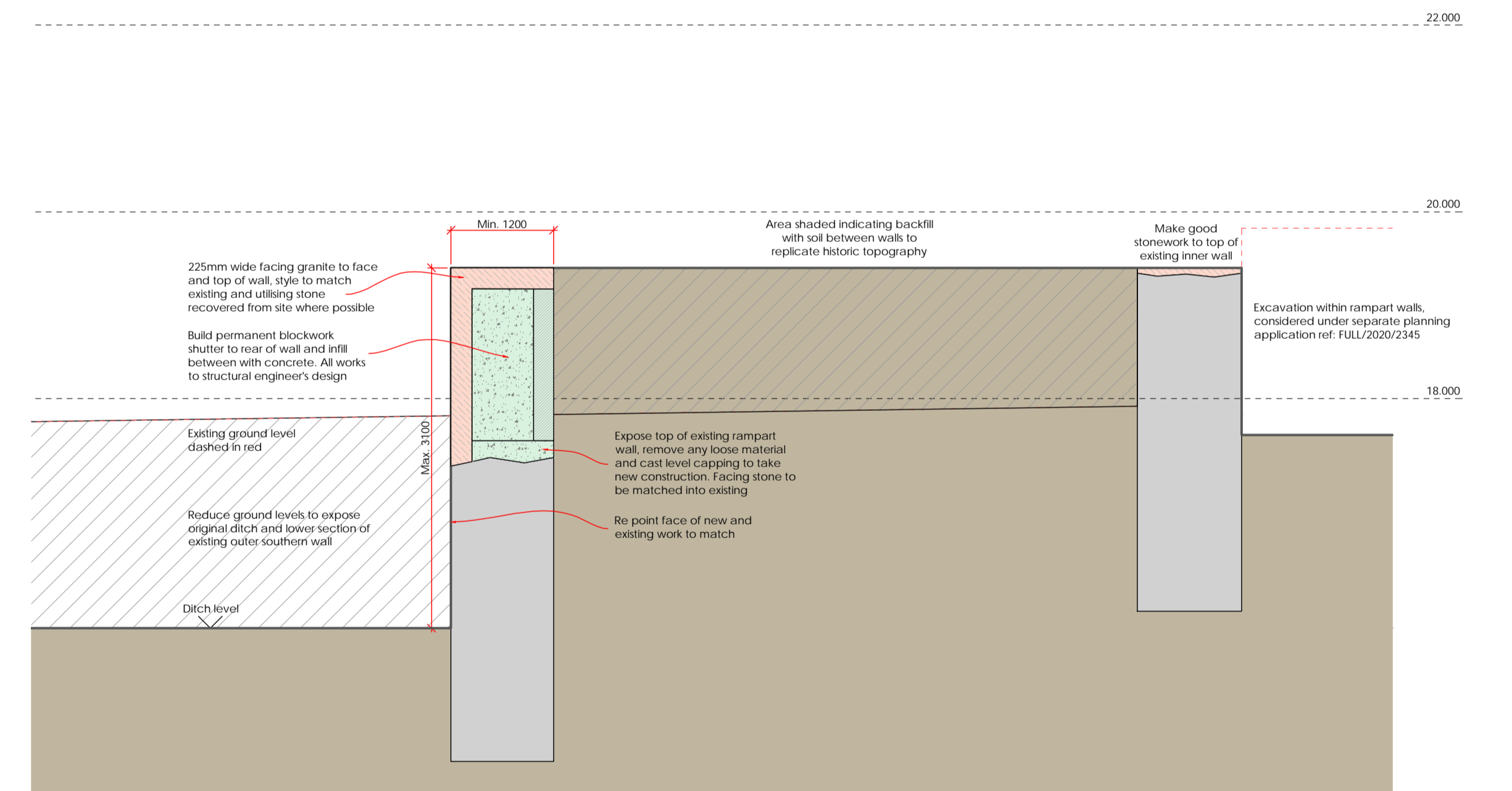
Existing Site Elevation C-C 1:50



Existing Site Section D-D 1:50



Proposed Site Elevation C-C 1:50



Proposed Site Section D-D 1:50

COPYRIGHT

A7 Design Limited **DO NOT GIVE CONSENT** to photograph, photocopy or copy by any other means, the content included within this drawing whether in full or in part without a separate permission from the author. In accordance with the copyright (Balliwick of Guernsey) Ordinance, 2005 - The copyright of ALL information remains the intellectual property of A7 Design Limited.

NOTES

Figured dimensions are to be used in preference to scaled dimensions. Developers / Contractors **MUST CHECK ALL** dimensions and levels on site and any discrepancies must be reported to A7 Design Limited. If in doubt consult A7 Design Limited.

AMENDMENTS

A7 DESIGN **A7 DESIGN LIMITED** Registration No. 56840
 Registered Address:
 Southside House
 South Quay
 St. Sampsons
 Guernsey GY2 4QH

WWW.A7DESIGN.CO.UK 01481 248330 admin@a7design.co.uk

Project Description
 Reconstruction of Southern Inner and Outer Walls to the Gun Emplacement

Site Location
 Fort Richmond
 Route De La Marette
 St Saviours
 GY7 9XB

Client
 Bembridge Limited

Cadastre Ref.
 E005370000

Drawn By
 J Matthews

Date
 January 2021

Drawing Status
 For Approval

Scale
 1:50

Drawing Title
 Site Elevations C-C, Site Sections D-D

Drawing Type
 Planning

Client Ref. 1139 - P2 **Drawing Ref.** PD/02 **Revision** -